Appendix B – White Pond Alternatives Mapping

Legend

- Rail Trail Alignment (CONCORD)
- Rail Trail Alignment (FUTURE)

White Pond Alternatives

- Alternative 1
- Alternative 2
- Railroad Right of Way
- Edge of Unpaved Road
- Edge of Paved Road
- Railroad Line
- Municipal Boundary
- Parcel Boundary
- Conservation Trust
- Federal or State Property
- Town Conservation Land
- Town-Owned Land
- School Property
- Streams
- Water Bodies
- Wetlands
- Rail Trail Intersection with Road
- Rail Trail Bridge

0 100 200 400 Feet

GIS Data sources: The *Office of Geographic and Environmental Information (MassGIS) Commonwealth of Massachusetts Executive Office of Environmental Affairs*; and the *Town of Concord, Massachusetts.*



FAY, SPOFFORD & THORNDIKE, LLC
ENGINEERS • PLANNERS • SCIENTISTS
BURLINGTON, MA

BRUCE FREEMAN RAIL TRAIL

Town of Concord, Massachusetts

Environmental and Engineering Assessment

DATE: AUG 2005
SCALE: 1"=200'
JOB NO: QC-027
FILE: BFRT.MXD
DRAWN: TMW
CHECKED: JAS

Legend

- Rail Trail Alignment (CONCORD)
- Rail Trail Alignment (FUTURE)

White Pond Alternatives

- Alternative 1
- Alternative 2
- Railroad Right of Way
- Edge of Unpaved Road
- Edge of Paved Road
- Railroad Line
- Municipal Boundary
- Parcel Boundary
- Conservation Trust
- Federal or State Property
- Town Conservation Land
- Town-Owned Land
- School Property
- Streams
- Water Bodies
- Wetlands
- Rail Trail Intersection with Road
- Rail Trail Bridge

0 100 200 400 Feet

GIS Data sources: The *Office of Geographic and Environmental Information (MassGIS) Commonwealth of Massachusetts Executive Office of Environmental Affairs*; and the *Town of Concord, Massachusetts.*



FAY, SPOFFORD & THORNDIKE, LLC
ENGINEERS • PLANNERS • SCIENTISTS
BURLINGTON, MA

BRUCE FREEMAN RAIL TRAIL

Town of Concord, Massachusetts

Environmental and Engineering Assessment

DATE: AUG 2005
SCALE: 1"=200'
JOB NO: QC-027
FILE: BFRT.MXD
DRAWN: TMW
CHECKED: JAS

Sheet 2 of 8

Legend

- Rail Trail Alignment (CONCORD)
- Rail Trail Alignment (FUTURE)

White Pond Alternatives

- Alternative 1
- Alternative 2
- Railroad Right of Way
- Edge of Unpaved Road
- Edge of Paved Road
- Railroad Line
- Municipal Boundary
- Parcel Boundary
- Conservation Trust
- Federal or State Property
- Town Conservation Land
- Town-Owned Land
- School Property
- Streams
- Water Bodies
- Wetlands
- Rail Trail Intersection with Road
- Rail Trail Bridge

0 100 200 400 Feet

GIS Data sources: The *Office of Geographic and Environmental Information (MassGIS) Commonwealth of Massachusetts Executive Office of Environmental Affairs*; and the *Town of Concord, Massachusetts.*

FAY, SPOFFORD & THORNDIKE, LLC
ENGINEERS • PLANNERS • SCIENTISTS
BURLINGTON, MA

BRUCE FREEMAN RAIL TRAIL

Town of Concord, Massachusetts

Environmental and Engineering Assessment

DATE: AUG 2005
SCALE: 1"=200'
JOB NO: QC-027
FILE: BFRT.MXD
DRAWN: TMW
CHECKED: JAS

Legend

- Rail Trail Alignment (CONCORD)
- Rail Trail Alignment (FUTURE)

White Pond Alternatives

- Alternative 1
- Alternative 2
- Railroad Right of Way
- Edge of Unpaved Road
- Edge of Paved Road
- Railroad Line
- Municipal Boundary
- Parcel Boundary
- Conservation Trust
- Federal or State Property
- Town Conservation Land
- Town-Owned Land
- School Property
- Streams
- Water Bodies
- Wetlands
- Rail Trail Intersection with Road
- Rail Trail Bridge

0 100 200 400 Feet

GIS Data sources: The *Office of Geographic and Environmental Information (MassGIS) Commonwealth of Massachusetts Executive Office of Environmental Affairs*; and the *Town of Concord, Massachusetts.*



FAY, SPOFFORD & THORNDIKE, LLC
ENGINEERS • PLANNERS • SCIENTISTS
BURLINGTON, MA

BRUCE FREEMAN RAIL TRAIL

Town of Concord, Massachusetts

Environmental and Engineering Assessment

DATE: AUG 2005
SCALE: 1"=200'
JOB NO: QC-027
FILE: BFRT.MXD
DRAWN: TMW
CHECKED: JAS

Sheet 4 of 8

Legend

- Rail Trail Alignment (CONCORD)
- Rail Trail Alignment (FUTURE)

White Pond Alternatives

- Alternative 1
- Alternative 2
- Railroad Right of Way
- Edge of Unpaved Road
- Edge of Paved Road
- Railroad Line
- Municipal Boundary
- Parcel Boundary
- Conservation Trust
- Federal or State Property
- Town Conservation Land
- Town-Owned Land
- School Property
- Streams
- Water Bodies
- Wetlands
- Rail Trail Intersection with Road
- Rail Trail Bridge

0 100 200 400 Feet

GIS Data sources: The *Office of Geographic and Environmental Information (MassGIS) Commonwealth of Massachusetts Executive Office of Environmental Affairs*; and the *Town of Concord, Massachusetts*.

FAY, SPOFFORD & THORNDIKE, LLC
ENGINEERS • PLANNERS • SCIENTISTS
BURLINGTON, MA

BRUCE FREEMAN RAIL TRAIL

Town of Concord, Massachusetts

Environmental and Engineering Assessment

DATE: AUG 2005
SCALE: 1"=200'
JOB NO: QC-027
FILE: BFRT.MXD
DRAWN: TMW
CHECKED: JAS

Legend

- Rail Trail Alignment (CONCORD)
- Rail Trail Alignment (FUTURE)

White Pond Alternatives

- Alternative 1
- Alternative 2
- Railroad Right of Way
- Edge of Unpaved Road
- Edge of Paved Road
- Railroad Line
- Municipal Boundary
- Parcel Boundary
- Conservation Trust
- Federal or State Property
- Town Conservation Land
- Town-Owned Land
- School Property
- Streams
- Water Bodies
- Wetlands
- Rail Trail Intersection with Road
- Rail Trail Bridge

0 100 200 400 Feet

GIS Data sources: The *Office of Geographic and Environmental Information (MassGIS) Commonwealth of Massachusetts Executive Office of Environmental Affairs*; and the *Town of Concord, Massachusetts.*

FAY, SPOFFORD & THORNDIKE, LLC
ENGINEERS • PLANNERS • SCIENTISTS
BURLINGTON, MA

BRUCE FREEMAN RAIL TRAIL

Town of Concord, Massachusetts

Environmental and Engineering Assessment

DATE: AUG 2005
SCALE: 1"=200'
JOB NO: QC-027
FILE: BFRT.MXD
DRAWN: TMW
CHECKED: JAS

Sheet 6 of 8

Legend

- Rail Trail Alignment (CONCORD)
- Rail Trail Alignment (FUTURE)

White Pond Alternatives

- Alternative 1
- Alternative 2
- Railroad Right of Way
- Edge of Unpaved Road
- Edge of Paved Road
- Railroad Line
- Municipal Boundary
- Parcel Boundary
- Conservation Trust
- Federal or State Property
- Town Conservation Land
- Town-Owned Land
- School Property
- Streams
- Water Bodies
- Wetlands
- Rail Trail Intersection with Road
- Rail Trail Bridge

0 100 200 400 Feet

GIS Data sources: The *Office of Geographic and Environmental Information (MassGIS) Commonwealth of Massachusetts Executive Office of Environmental Affairs*; and the *Town of Concord, Massachusetts.*



FAY, SPOFFORD & THORNDIKE, LLC
ENGINEERS • PLANNERS • SCIENTISTS
BURLINGTON, MA

BRUCE FREEMAN RAIL TRAIL

Town of Concord, Massachusetts

Environmental and Engineering Assessment

DATE: AUG 2005
SCALE: 1"=200'
JOB NO: QC-027
FILE: BFRT.MXD
DRAWN: TMW
CHECKED: JAS

Sheet 7 of 8

Legend

- Rail Trail Alignment (CONCORD)
- Rail Trail Alignment (FUTURE)

White Pond Alternatives

- Alternative 1
- Alternative 2
- Railroad Right of Way
- Edge of Unpaved Road
- Edge of Paved Road
- Railroad Line
- Municipal Boundary
- Parcel Boundary
- Conservation Trust
- Federal or State Property
- Town Conservation Land
- Town-Owned Land
- School Property
- Streams
- Water Bodies
- Wetlands
- Rail Trail Intersection with Road
- Rail Trail Bridge

0 100 200 400 Feet

GIS Data sources: The *Office of Geographic and Environmental Information (MassGIS) Commonwealth of Massachusetts Executive Office of Environmental Affairs*; and the *Town of Concord, Massachusetts.*



FAY, SPOFFORD & THORNDIKE, LLC
ENGINEERS • PLANNERS • SCIENTISTS
BURLINGTON, MA

BRUCE FREEMAN RAIL TRAIL

Town of Concord, Massachusetts

Environmental and Engineering Assessment

DATE: AUG 2005
SCALE: 1"=200'
JOB NO: QC-027
FILE: BFRT.MXD
DRAWN: TMW
CHECKED: JAS

Sheet 8 of 8