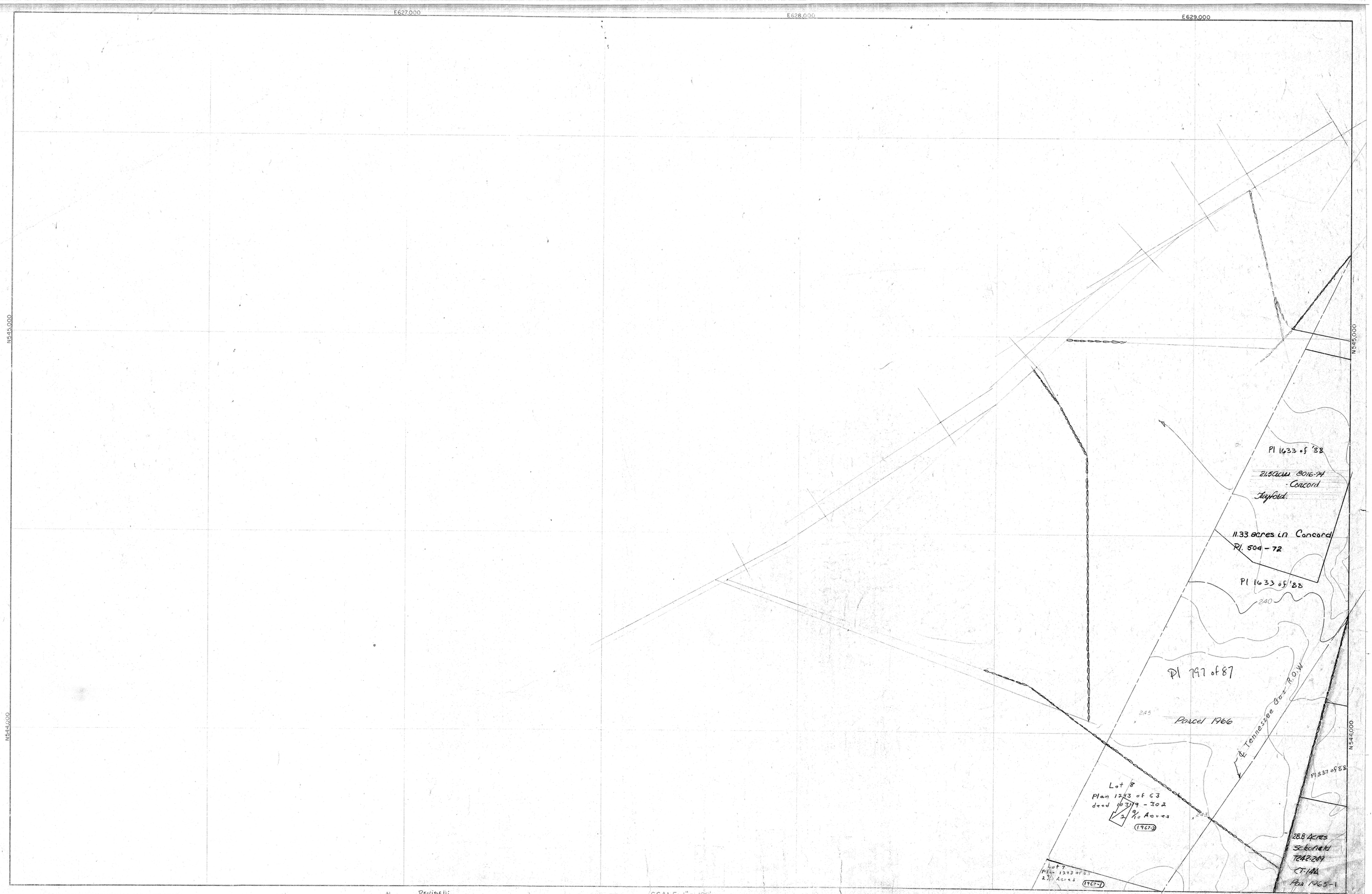

PREPARED BY PHOTOGRAMMETRIC METHODS
FROM AERIAL PHOTOGRAPHY OF 1960 BY

AIR SURVEY CORPORATION
ARLINGTON 9, VIRGINIA

N

REVISED:
03-25-92 JEN

SCALE: 1" = 100'

0 100 200 300 400 500

CONTOUR INTERVAL: 2'

DATUM IS USC & GS MEAN SEA LEVEL

INDEX TO ADJOINING SHEETS

E2
D3 E3
D4 E4

TOWN OF CONCORD
Concord, Massachusetts

E627000

E628000

E629000

N543000

N542000

Lot 7
Plan 1243 of 63
deed 10379-302
2 9/10 Acres

2 9/10 A Plan Lot 8 1243 of 63 (1967-2)

TENNESSEE GAS CO
R&W E

1967-1
Parcel 1967-1

8/12" 530± 1969 21'10± (1965-2)

Pl 833 of 88

52,909 sf
plan 472 of 1967
1965-3

38.3 acres
7242-249 CT-14A
Parcel 1965-1
Pl 496 of 88

Pl. 834+90

Pl 514 of 87

M.P. Moore, M.P. Morrair 2.5 Acres
6462-381 Prob. 176217 CT-14A
Parcel 1968-1
Plan 1335-63

Pl 1209 of 88
1971-2-6

Pl 628 of 87

1971-2-5

Pl 229 of 86
Pl 1209 of 88
1971-2-7

Pl 19 of 87

Pl. 1209 of 88
1971-2-3

1971-2-2
85,607 sf

1971-2-3
80,336 sf

Pl. 128-96 R.O.W.

1971-2-1
2.33ac
(1)
PL# 1122-97

1971-2-4
99,800 sf
Pl 19 of 87

PL# 1122-97
1971-2-8
2.04ac
2A
Plan # 1019 of 94

Pl 15 of 87

Pl 299-92

1971-2-9
2.63ac
(3)
Plan 820+93
PLAN 1019 of 94

Pl 287 of 86

1971-2-12
3.51ac
(6) Plan 820+93

Parcel 1971-2-1
BRESNICK 44 ACRES, MINUS - 17.78AC = 26.22 ACRES
6588-127 PARCEL 1971-2

Parcel 1972-2-5
260,887 sf

(11)

1971-2-10
5.71 AC.
PL# 820-93
(4)

1971-2-11
5.68 A.C.
PL# 820-93
(5)

Lot 5
69,352 s.f.
Parcel 1972-2-6

Broadway & Lots
Pl 1474 of 64

260,887 s.f
Parcel 1972-2-5

Pl 1228-64

Pl 994 of 96

Lot 4
41,899 s.f.
Parcel 1972-2-4
PL 942-86

46,979 s.f

(1981-2) TOWN
Conserv. - Conservation

PREPARED BY PHOTOGRAMMETRIC METHODS
FROM AERIAL PHOTOGRAPHY OF 1960 BY

AIR SURVEY CORPORATION
ARLINGTON 9, VIRGINIA

N

REVISED BY T.C.F
- 6-8-88 Pl 257 of 86
- 6-9-94 Pl 1058 of 94
03-25-82 VEN

SCALE 1" = 100'

CONTOUR INTERVAL 2 FEET

INDEX TO ADJOINING SHEETS

D3	E3
D4	E4
D5	E5

TOWN OF CONCORD
Concord, Massachusetts

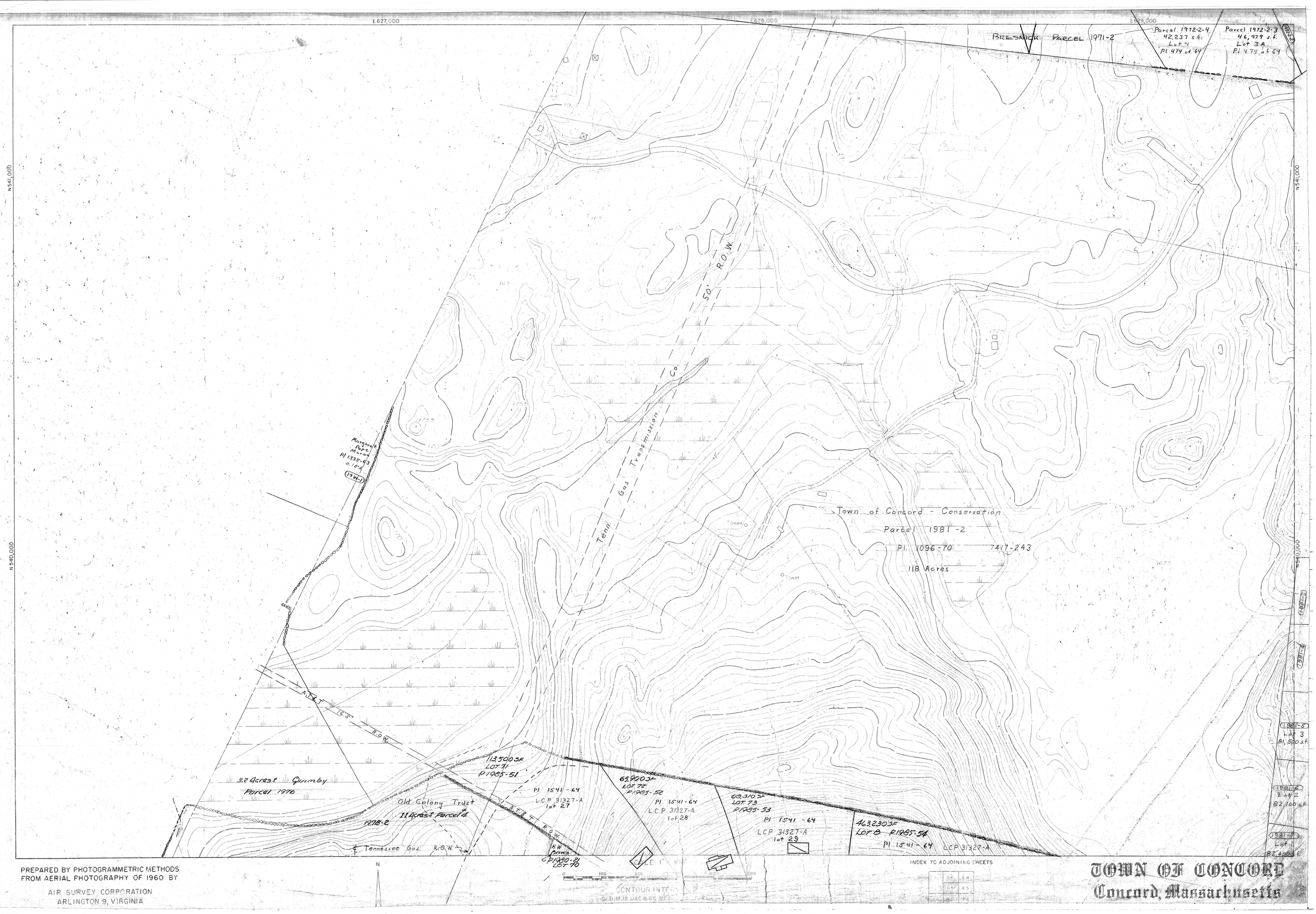

PREPARED BY PHOTOGRAMMETRIC METHODS
FROM AERIAL PHOTOGRAPHY OF 1960 BY

AIR SURVEY CORPORATION
ARLINGTON 9, VIRGINIA

TOWN OF CONCORD
Concord, Massachusetts

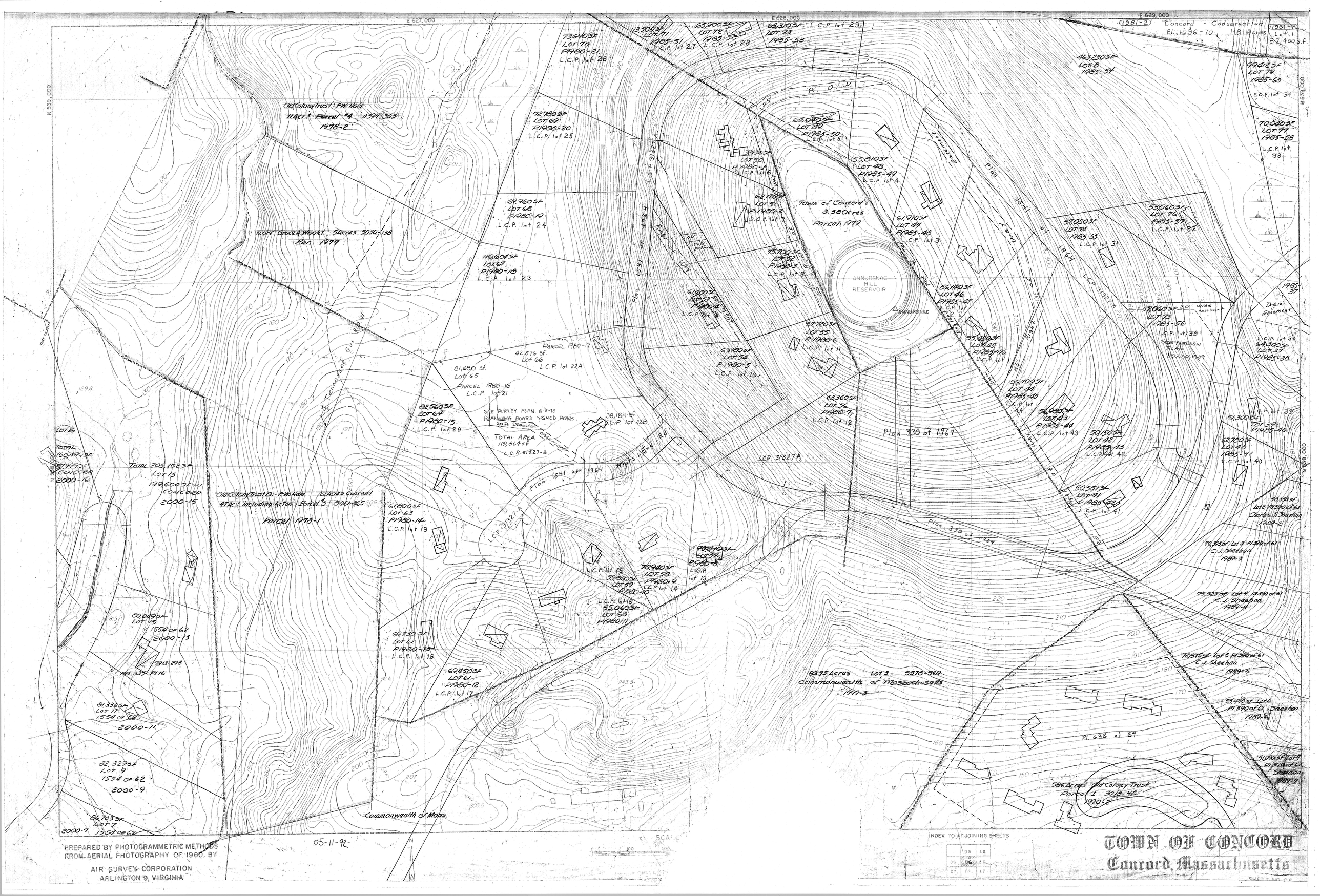

PREPARED BY PHOTOGRAMMETRIC METHODS FROM AERIAL PHOTOGRAPHY OF 1960 BY AIR SURVEY CORPORATION ARLINGTON 9, VIRGINIA

05-11-92

TOWN OF CONCORD
Concord, Massachusetts

E627,000 E628,000 E629,000 N536,000 N535,000

Jonnaj Bros Inc 7913-288 Lot 2 2000-9
.864 Acres - PB 333-P116
Parcel 2000
82,329 SF
86,703 SF
Lot 7
15540 of 62
2000-7
Lot 5
2000-5

33,000 ± SF Lot 2 Pl 696 of 31
5578-369 Comm. of Mass.
Parcel 1999-2

Tennessee Gas R.O.W.

Town of Concord
40' R of W

Town of Concord
Pump Station
Sta. Lot
1998
3306-41

24.75 Acres Lot 1 Pl 696 of 1931
Comm. of Massachusetts
Parcel 1999-1

18,914 SF
from W.H. Ellis
now Comm.
by Taking
R 2010
Lot 1
6343-20

15,020 SF
6765-121
696 of 31

Pl 274-173

ACCESS EASEMENT Pl 1053-96

Comm. of Mass
Dept of Collec.
19 Acres N of RR.
Parcel 2019

7440 SF
±.416 Ac.
Cole 9942-591
2012 Pl 484 ADD
PL 63-83

Pl 638 of 87
Pl 1589 of 86
Pl 638 of 87
Pl 1445 of 87
Wright Farm
Pl 1664-1 of 87
Wright Farm

5.86 Acres Old Colony Trust & Ellsworth
Lot 1 Parcel 1990-2

Pl 1740 of 87
Pl 832 of 85
Pl 1740 of 87
Pl 576-1 of 87
- prop. lines
- cross hatched houses
Pl 1740 of 87

Pl 1740 of 87

83.75 Acres Lot 3
5578-369
Parcel 1999-3
Commonwealth of Massachusetts

9.71 Acres Pl 672-149 & Pl 1084-174
7427-348 Sobery Parcel 1994

41,502 SF
Pl 1637-57
8931-326
Donald
2 1995

41,075 SF Pl 2084-52
9156-276
Pl 1084-1974
40,313 SF Pl 688-54
8320-270
Borgstrom
Par. 1997
Par. 1996

9,775 SF
Pl 1963-52
7901-172
Dion Cecilia
Pl 1993-1

3.5 Acres
Comm. of Mass
State Police
27976

38,430 SF
Pl 2483 End
Hajian
Pl 619-65
Pl. 261-83

Hajian 7410-553
Hajian 3307-
Pl 1932

Hajian Pl 1932

3.5 Acres
Lot 2 of Cecil
P-1918
Pl 1917
Comm. Rail
2.94 Ac.

14 Acre Woodchuck 1930
Pl 1404 8812-74 Carter 1931
Pl 1404 Sanborn 8532-110 10,350 SF 1934
Pl 1404 Sanborn 8532-110 10,350 SF 1934
Pl 1404 Sanborn 8532-110 10,350 SF 8239-345 1935
Pl 1404 Sanborn 8532-110 10,350 SF 1935
Pl 1404 Sanborn 8532-110 10,350 SF 1935
Pl 1404 Sanborn 8532-110 10,350 SF

E 627,000

E 628,000

E 629,000

N 534,000

N 533,000

LINCOLN

TURNPIKE

NEW YORK NEW HAVEN

Sand Pit

ELM

WOOD

MILL

Chimney

WARNER'S POND

Pl. 484 of 00
Parcel 2012
74405 sf = 3% Acre
Pl 43-83

19 acres North of R.R.
Commonwealth of Mass
Reformatory
Parcel - 2014

Comm of Mass
Dept of Corr.
67 Acres South of R.R.

1.72 Acres
Pl 1900 of 49
Mac Donnell
2151

Ralph Q Gerow
2.87 Acres
Bk 1900 of 49
2158

4.90 Acres Total
excepting lots 5

1A 150 sf
E Gerow
lot 7 712 of 52
8183-192

16,857 sf
lot 6 712 of 52
8183-192
E Gerow

24,500 sf
lot 5 712 of 52
8897-594
188

Ralph L Gerow
2157

22,900 sf
lot 4
712 of 52
E Gerow
8183-192

19,210 sf
Lot 3 712 of 52
E Gerow
8183-192

12,210 sf
Lot 2
712 of 52
E Gerow
8183-192

8,970 sf
Lot 1
712 of 52
E Gerow
8183-192

Comm. of Mass
Dept of Correction
3.5 Acres
P 1918

2.9 Acres
Comm. of Mass
Dept of Rlw.
P 1917

3.5 Acres
Comm. of Mass
State Police
P 1916

38,430 sf
P 18,583 Bk
Hayes
5450-501
Pl 619-63
Pl 264-83
Parcel REI-1

1A Acre
P 2347-340
Hayes
1921
10,440 sf
8535-409
Anderson
1922

Christiansen
E 2,200 sf
Lot 22
1929

P 1928
Lot 21

9
11
13
15
17
10,500 sf
6398-325
Lot 16, 6716A
Schirer
1923
2345-41
Brown
1924
5,100 sf
Vacancy
1925
Ware
1926
39,350 sf
7956-266
Lots 6,7,8
Olsen
P 1927

13,090 sf
Pl. 586-66
1927
8539-453
1783-71
926-1
11,031 sf
6236-330
P 726-48
East Central
P 2440 sf

Mass D.P.W.
Pl. 161-71
Pl. 607-71
Dietrich
11,600 sf
8228-25
Total Parcel
19,730 sf
30
1910
Lot 31
1909

North Dietrich
10,000 sf
P 1935-53

Pl. 794-72

North Chester
21,100 sq ft
P 8285-12
8910-451
1915
P 5,805-5

Hoyt
7428-21
Cole Knee
211
209
1914

Concord
Town Dump
1900
1901
1902
Dump
7226-57

1.0 Acres
Town of Concord
Conserv Land
P 1935-53

Commonwealth of
Parcel Number 2013
64 Acres ±

Plan 5 of 1949
7381-483
General Radio

3794-1-2
29.0 ac
1
Pl. 980 of 98

3794-A
39.23 ac
2
Pl. 980 of 98

77 Acres (inc water)
Town of Concord Conserv
Parcel 2017

6.07 Acres
6772-324
Boy Scouts
Parcel 2018

2150
8976 sf
5506-201
7500 sf
4659-371
194
2155
Goodrich
9444-80
Doo
Cwelt
2153
Pl. 1128 of 95
180
2154
19,237 sf
8437-341
Thoreson
12,260 sf
9039-91
Thielen
176
2152
9444-80
2151-1
0.33 Acres
Cwelt
2151-2
Bk 11581-636
0.20 Acres
2150
Tembeno
20,540 sf
Lot 4
Pl 1062 of 62
Thor Realty
2149
19,140 sf
Lot 5
Pl 1062 of 62
Thor Realty
2148
2146-1
Town of Concord
0.75 Acres
Plan 58 of 66
9444-81
2147
Town
2145
2144
V64
McClellan
2146-2
20,000 ± sf.
46,596 sf
2143
Harris

Comm. of Mass
Bk 1181
2160
Total 13,812 ± sf
177
175
Gerow
4820-356
2161
Pl 242 of 99
Lot 2
2162
11,911 sf
9440-285
Cwelt
14,943 sf
no deed
Pratt
2163
10,956 sf
9440-105
9206-11
2164
Bolger
2165
8228-192
Dentz 5200 sf
8236-330
2166
1.1 Acres
4769-393
10,500 sf
Harrison
Comm.
2167
10,345 sf
151a
7651-401
5 Colt W. 11 acres
3.3 Acres ± Total
2168

PREPARED BY PHOTOGRAMMETRIC METHODS
FROM AERIAL PHOTOGRAPHY OF 1960 BY
AIR SURVEY CORPORATION
ARLINGTON 9, VIRGINIA

SCALE

INDEX TO ADJOINING SHEETS
08

TOWN OF CONCORD
Concord Massachusetts

6.07 Acres
6772-320
Boy Scouts
Parcel 2018

Town of Concord - Conservation
77 Acres (inc water)
Parcel 2017

Pl. 239-71
13 Acres
2106 of 55
8013-337
Loomer
2089

13,500 sf
2090
13,500 sf
110 of 36
6010-98
Viglietti
2091
13,580 sf
2092
32,000 sf
110 of 36
6010-93
Viglietti
2093
2094
2095
2096-2
2096-1
2097
2098
2099
2100
2101
2102
2103
2104
2105
2106
2107
2108
2109
2110-1
2110-2
2111
2112
2113
2114
2115
2116
2117
2118
2119
2120
2121
2122
2123
2124
2125
2126
2127
2128
2129
2130
2131
2132
2133
2134
2135
2136
2137
2138
2139
2140
2141
2142-1
2142-2
2142-3
2142-4
2142-5
2142-6
2143
2144
2145
2146
2147
2148
2149
2150
2151
2152
2153
2154
2155
2156
2157
2158
2159
2160
2161
2162
2163
2164
2165
2166
2167
2168
2169
2170
2171
2172
2173
2174
2175
2176
2177
2178
2179
2180
2181
2182
2183
2184-1
2184-2
2185
2186
2187-1
2187-2
2188
2189
2190
2191
2192
2193
2194
2195
2196-1
2196-2
2197
2198
2199
2200-1
2200-2
2200-3
2201
2202
2203
2204
2205
2206
2207
2208
2209
2210
2211
2212
2213
2214
2215
2216
2217-1
2217-2
2218
2219
2220
2221
2222
2223
2224
2225-1
2225-2
2226
2227
2228
2229
2230
2231
2232
2233
2234
2235
2236
2237
2238
2239
2240
2241
2242
2243
2244
2245
2246
2247
2248
2249
2250
2251
2252
2253
2254
2255
2256-1
2256-2
2257
2258-1
2258-2
2259
2260-1
2260-2
2260-3
2261
2262
2263
2264
2265
2266
2267
2268
2269
2270
2271
2272
2273
2274
2275
2276
2277
2278
2279
2280
2281
2282
2283
2284
2285
2286
2287
2288
2289
2290
2291
2292
2293
2294
2295
2296
2297
2298
2299
2300

Plan 1103-66

Plan 94 of 1943

Plan 916 of 88

Plan 1721 of 88

Plan 916 of 89

Plan 1580 of 65

Plan 1393-316

Plan 1393-309

Plan 1393-319

Plan 1393-316

Plan 1393-309

Plan 1393-316

Plan 1393-309

Plan 1393-316

Plan 1393-309

PREPARED BY PHOTOGRAMMETRIC METHODS
FROM AERIAL PHOTOGRAPHY OF 1960 BY

AIR SURVEY CORPORATION
ARLINGTON 9, VIRGINIA

REVISED BY T.C.F
- 6-2-88 Pl 956 of 87
- 6-13-89 Pl 1602 of 86
- 7-11-88 Pl 931 of 85
- 7-12-89 Pl. 1773 of 85
- 7-12-89 Pl 1639 of 85

SCALE: 1" = 100'

0 100 200 300 400 500

CONTOUR INTERVAL 2'
DATUM IS USC & GS MEAN SEA LEVEL
500 FOOT GRID BASED ON MASSACHUSETTS COORDINATE SYSTEM

INDEX TO ADJOINING SHEETS

C9	D9	E9
C10	D10	E10
C11	D11	E11

TOWN OF CONCORD
Concord, Massachusetts

SHEET NO. D10

12 ACRES LOTS 32,33
PB 217-29
4779-65
LE BALLISTER
2117

2113
5959-12
GOSSON
1.1 ACRES
62

2114
6666-408
ANERO
1 ACRE
64

2115
20000 SF
22 OF 58
7358-533
8085-171
66
CARUSO

3.09 ACRES
1738 OF 53
8261-505
RUGGIERO, PAS & M
2116

10.365 ACRES
736 OF 61
WOODLAND REALTY TRUST
2117

Pl. 450-95
Pl. 1776 of 91
Pl. 771 of 91
34,470 SF Lot A
REVERE
766 OF 61
8335-432
2785
2783-A
2782

2781
21,150 SF
Lot 1
1403 OF 47
7729-174
FOLSOM

2780
20,000 SF
Lot 21
1483 OF 47
7192-54
SHAW

20,625 SF
1369 OF 59
GREENE
2768

1.4 ACRES PARCEL A
965 OF 61
7846-342
2767

2744
Lot A

2745
1898 OF 59
24,023 SF
LOT A

26,170 SF
Lot C
2746
1898 OF 59
BENNETT

29,352 SF
Lot B
2747
1898 OF 59
LOVIOK

43,350 SF
1623 OF 52
BEHARREL
2748

2749
Lot B
22,600 SF

Pl. 582 of 95

39,832 SF
1821 OF 55
8624-546
LOT 3
NELSON
2766

41,735 SF
1821 OF 55
8739-492
LOT 4
CROSSLEY
2765

44,150 SF
7378-288
CARLSON
2764

44,000 SF
7448-592
SWENSON
2763

61,258 SF
LOT 2
1821 OF 55
8743-402
COUNORS
2762

59,658 SF
LOT 1 1821 OF 55
8743-409
WARREN
2761

2.56 ACRES
8501: 81
1233 OF 58
RADER
2760

64 ACRES
1233 OF 58
FOX
2757

44,800 SF
1233 OF 58, 1220 OF 58
KISTNER
2759

45,000 SF
691 OF 52
7696-317
IRANTILLA
2758

7.1 ACRES
1382 OF 51
MATTISON
Parcel 2766-1

Pl. 477-70

10' Waterline Easement

S. Slope Easement

LOT A
20238
2829-2

LOT 1
20,437 SF
2829-1
Pl. 663-71

LOT 2
20,125 SF
2829-3
Pl. 663-71

44,000 SF
7300-377
HEFTY
2828

Pl. 663-71
2829-5
LOT 4
26,290 SF

Pl. 663-71
2829-4
LOT 3
27,231 SF
Pl. 663-71

RANGE ROAD

Pl. 1390 of 86
Pl. 82.3 of 84
2830-1
TOTAL AREA
134,739 SF
2830-1

92,230 SF
LOT 54
7052-469
PB 392-9
LEMOUE
2830
Pl. 689-83

Pl 828 of 89

20,100 SF
Lot 26
2827

20,574 SF
LOT 25
2826

21,152 SF
Lot 27
2825

20,260 SF
LOT 28A
2824
1043 OF 63

20,100 SF
LOT 30
2806

20,615 SF
Lot 31
2822

21,186 SF
Lot 32
2821

21,580 SF
Lot 29A
2823
1043 OF 63

35,480 SF
Lot 68
1043 OF 63
2820-1

43,820 SF
LOT 68
1043 OF 63
2820-2

39,480 SF
LOT 67
1043 OF 63
2820-3

2802
20,140 SF
Plan 1046-69
Lot 23A
2803

20,780 SF
Plan 1046-69
Lot 24A
2804

20,605 SF
LOT 26
2804

Drain Easement

Lot 20A 21,370 s.f.
Lot 21B 20,130 s.f.
2805-1

2801-1
2800-1
Lot 19A
25,400 s.f.

2799-1
Lot 18B
23,859 s.f.

2798-1-1
lot 17F
23,140 s.f.

Pl 691-71

2785-2
lot 16E
27,070 s.f.
Pl. 691-71

22,339 SF
LOT 16A
357 OF 68
2797

357 OF 68

Tirbell Spring

20,492 SF
LOT 29
2808

20,356 SF
LOT 30
2809

21,488 SF
LOT 31
2810

20,534 SF
LOT 32
2811

20,732 SF
LOT 33
2812

21,268 SF
Lot 39
2819

20,000 SF
Lot 40
2816

20,000 SF
Lot 41
2817

20,000 SF
LOT 42
2816

20,000 SF
LOT 43
2815

Lot 44A
20,030 SF
Pl 937-69
2814

Lot 58A
20,075 SF
Pl 937-69
2813-1

293-2

20,265 SF Lot 57
1043 OF 63

20,620 SF
LOT 19A
2796
1043 OF 63

20,560 SF
LOT 13A
2794

20,060 SF
LOT 56
1043 OF 63
2111-1

20,106 SF
LOT 55
1043 OF 63
2792

20,940 SF
LOT 14
2790

20,123 SF
LOT 10
2791

20,185 SF
LOT 9
2790

20,002 SF
LOT 8
2789

20,763 SF
LOT 50
2778

20,240 SF
LOT 49
2773

25,420 SF
LOT 48
M72

Parcel 2777-4-2
lot 53A
10,040 SF
Pl 1664 of 65

Parcel 2777-4-1
lot 53B
10,085 SF
Pl 1664 of 65

21,164 SF
LOT 54
1043 OF 63
2771-3

46,200 SF
LOT 51
2775

40,940 SF
LOT 52
2776

2785-1
lot 6D
20,060 s.f.
Pl. 691-71

2786-1
lot 7B
20,310 s.f.
Pl. 691-71

2784-1
lot 15B
20,060 s.f.
Pl. 691-71

2787-1
20,050 s.f.
lot 14-B
Pl. 691-71

Pl. 691-71

Lot 14C
Pl 1043-63

Lot 15C
Pl 1043-63

Lapham Road

Minuteman Trail

Pl. 1398 of 86
Pl. 82.3 of 84
2830-1
5.10 AC

5' Sidewalk Easmt
Pl. 1098-71

FOR SITE LOTS PLAN 967 OF 1961 & 1043 OF 63

2.2 ACRES
TOWN OF CONCORD
LOT C-2
1043 OF 63
2820-4

30' Drainage Easmt

30,450 SF
LOT 66
1043 OF 63
2820-5

31,730 SF
LOT 65
1043 OF 63
2820-6

31,210 SF
LOT 64
1043 OF 63
2820-7

38,160 SF
LOT 63
1043 OF 63
2820-8

32,190 SF
LOT 62
1043 OF 63
2820-9

Pl. 823 of 61
34,086 s.f.
LOT 61A
1043 OF 63
Parcel 2820-10-1

1974 s.b. Plan 525 of 69 Parcel A
Parcel 2820-10-2

36,290 SF
LOT 60
1043 OF 63
2820-11

46,690 SF
LOT 59
1043 OF 63
2820-12

11.7 ACRES
TOWN OF CONCORD
RIFLE RANGE
PB 161-47
3055

RUGGIERO BROS INC

Parcel 3014-1
79,009 sf.
LOT 4
Pl. 388 of 66

27,200 SF
Lot 6A
437 of 63
3015-1
J & E

3015

Lot 6
80,718 SF
437 OF 63

81,079 SF
Lot 8
437 of 63

3014

3011
Lot 9

Parcel 3013-1
79,310 sf
LOT 5
Pl. 388-66

DEACON HAYNES ROAD

388-66 for roadway

3012

Tot. 26.3 AC
3101-1
37,876 sf.

3099
2.60 Acres
Lot B
64 of 54
Meeting Hse.

4 Acres
MATTISON
3056

8.64 Acres
1958 of 601
East of
Virginia
Lombardo
Lot E
Parcel 3098-1
total area with
road. 9.94 Acres

465 of 57
30,141.17 SF

47,662.87 sf.
Lot 1
1758 of 60
Lombardo Est

3100-1

Pl. 388-66

PREPARED BY PHOTOGRAMMETRIC METHODS
FROM AERIAL PHOTOGRAPHS OF 1960, BY
K & E AERIAL SURVEYS, INC.
FALLS CHURCH, VIRGINIA

REVISED by T.C.F.
-6-8-88 Pl 207 of 86
-6-13-86 Pl 1390 of 86
-04122/92
05-12-92 Pl # 771 of 91

INDEX TO ADJOINING SHEETS

D-11

TOWN OF CONCORD
Concord, Massachusetts

Town of Concord Rifle Range
3055
3054-3
3053-3
Pl 131 of 85
3054-1
Parcel 3054
6.8 ACRES
8301-93
RB 4986 (VERY INACC)
3054-2
Lot 1A & B
Total Area 3.3 acres
Pl. 418-70
Pl. 1023-71
3054-5
43.10 of 63
Lot 9
80,868 sf
3017
Lot 8
81,079 SF
3016
Lot 6
80,718 SF
43.10 of 63
3015
Pl. 388-66
Lot 7
Parcel 3012-1
77,003 s.f.
Pl. 388-66
Lot 5
79,310 s.f.
Parcel 3013-1
37,876 sf
lot D
2.0 Acres
Lot B
69 of 56
N. Dell Williams
1.4 Acres
Lot A
69 of 56
Bronkowski
40,953 sf
Lot 1
1130 of 50
3102
John Brown
3103
1.00 Acre
Lot 2
1130 of 50
Jones
8.16 ACRES
7467-271
PORTELHO
3051
3050
.77 ACRES
Ricciello
13205
Heights
Catering
3052-4
Pl 131 of 85
3052-2
3053-2
7½ ACRES
7041-90
RUGGIERO, L & C
3053
3040
26A
25
24
3052-3
3052-1
6½ ACRES 25
5430-400 (NO DESCRIPTION)
MOSCARIELLO
3052
27A
Pl 682 of 85
LOT 11
80,268 SF
3019
LOT 13
80,024 SF
3021
Lot 10
Parcel 3018-1
74,977 sf
Pl. 388-66
LOT 15 A
80,156 sf
3023-1
Plan 599 of 65
LOT 12
80,496 SF
3020
LOT 11 A
80,060 sf
3025-1
Plan 599 of 65
LOT 14
80,186 SF
3022
LOT 19 A
81,204 sf
3027-1
Plan 599 of 65
LOT 21
80,160 SF
3028
LOT 16
80,560 SF
3024
LOT 23
80,519 SF
3030
LOT 18
80,039 SF
3026
LOT 25
81,421 SF
3032
LOT 20
80,222 SF
3029
LOT 27
81,848 SF
3034
LOT 22
80,287 SF
3031
LOT 29
82,509 SF
3036
LOT 24
80,387 SF
3033
LOT 26
80,208 SF
3035
85,311 SF
LOT 31
3038
LOT 28
86,772 SF
3037
LOT 32
83,314 SF
3040
LOT 30
80,314 SF
3039
PL 170-93
LOT 33
81,794 SF
3041
LOT 35
83,372 SF
3042
38,159 SF
LOT 34
3043
Town of Concord
Sanborn Jr. High School
Parcel 3010-2-1
Lot A 31.5 Acres
Plan 737 of 64
see Pl. 388-66
LOT 1
93,221 s.f.
Parcel 3011-1
Plan 388-66
Town
3011-2
9,916 s.f.
Pl. 1179-66
Pl. 715 of 95
Old Marlboro Road
Marlboro Rd
Pl. 715 of 95
Parcel 3101-1
Frank Williams
Total 26¾ Acres ±
Pl. & 253-421
Plan 817 of 1968
3.3 acres
1849-71
DC Young
Civil plan
3104
4.7 acres
Parcel 3101-2
Plan 817-69
1.15 ACRES
Pl. 737 of 64
Parcel B
Parcel 3010-1
1:67 ACRES
TOWN OF CONCORD
1531 OF 59
Pl. 1028 of 97 sh. 1-4
3007-1-1
Pl. 2 of 98
1
41,403 sf
A30 of 56
Lot D
Pl. 1028 of 97 sh. 1-4
3007-1-2
Pl. 788 of 88
Pl. 532 of 97
3007-1-3
64,795 sf
Pl. 1028 of 97 sh. 1-4
3
Captain
Street
Court
Plan 388-66
Parcel 3008-1
TOTAL AREA 13.38 Acres
6.92 ACRES
TOWN OF CONCORD
1531 OF 59
E 6,028,000
E 6,028,300
N 525,000
N 524,900
PREPARED BY PHOTOGRAMMETRIC METHODS
FROM AERIAL PHOTOGRAPHY OF 1960 BY
AIR SURVEY CORPORATION
ARLINGTON 9, VIRGINIA
REVISED BY T.C.E.
-6-17-88 Pl 121 of 88
-6-20-88 Pl 632 of 88
03-27-92
SCALE
INDEX TO ADJOINING SHEETS
D12
TOWN OF CONCORD
Concord, Massachusetts

E 627,000
E 628,000
E 629,000
N 523,000
N 522,000

LOT 33 61,994 SF
3041
LOT 35 83,372 SF
3040
LOT 34 88,155 SF
3043
LOT 36 96,715
3044
Parcel 3045-1
Lot 1
88,550 s.f.
Pl. 769-66
Pl. 1239-66
3045
Pl. 1028 of 97 Sh 1-4
2.1 ACRES LOT 15
430 of 56
Pulis
Parcel 3007-1
LOT 2
Miles Lane
Pl. 788 of 88
PL 532-97
3007-1-1
Pl. 788 of 88
Street Layout — Plan 388 of 66
1.09 Ac Town
6.42 ACRES
TOWN OF CONCORD
1531 OF 59
TOTAL AREA 13.38 ACRES
Parcel 3008
5.89 ACRES
TOWN OF CONCORD
1531 OF 59
3101-2
26¾ acres
Parcel 3101-1
4± acres
Plan 817 of 69
Chilson
Plan 817 of 1969
LOT 1
42,270 S.F.
PARCEL 3005-1
2.715 ACRES LOT 12
PL 430 of 56
CLIFFORD PULIS
Parcel 3007-1
PL 532-97
LOT 7
121,760 SF
L.C.P. 31615A
3004
Parcel 3005-2
lot 2A
71,776 s.f.
Pl. 1320-71
ROW see Plan 1196 of 1967 (Dec 9)
BLUEBERRY LANE
(PLAN 670 OF 1970)
Parcel 3005-3
lot 3A
30,464 s.f.
Pl. 1320-71
Parcel 3005-4
lot 4A
31,934 s.f.
Pl. 1320-71
Parcel 3005-5
lot 5A
49,650 s.f.
Pl. 1320-71
LOT 16
44,868 S.F.
PARCEL 3005-16
LOT 17
27,702 S.F.
PARCEL 3005-17
LOT 15
51,257 S.F.
PARCEL 3005-15
LOT 14
53,970 S.F.
PARCEL 3005-14
LOT 6
50,524 S.F.
PARCEL 3005-6
LOT 7
74,581 S.F.
PARCEL 3005-7
LOT 8
96,427 S.F.
PARCEL 3005-8
LOT 13
50,977 S.F.
PARCEL 3005-13
Lot 12A
50,380 sf
PARCEL 3005-12-1
PL. 142-73
Lot 11A
61,180 sf.
PARCEL
3005-11-1
Pl. 142-73
Drain Easement
Pl. 1028 of 97 Sh 1-4
LOT 10
96,958 S.F.
PARCEL 3005-10
LOT 9
98,127 S.F.
PARCEL 3005-9
Pl. 1028 of 97 Sh 1-4
3000
deed 9842/290
4.90 Acres (scaled)
(4.90 acres deed)
PL 532-97
Bent Estate
3.1 ac
PL 532-97
2.10 acres ±
HEIRS of T.A. BENT
1212 of 1960
3162
BRIDGE EASEMENT PLAN 129-73
9.96 ACRES ±
TOWN OF CONCORD
6291-118
3000
Plan 16 of 1964
101,134 sf
Pl 1105 of 1967
Lot 1
2991-2
81,278 sf
Lot 2
Pl 1105 of 1967
2991-3
80,395 sf
Pl 1105 of 1967
Lot 3
2991-4
ROW see Plan 1196 of 1967 (Dec 9)
Indian Pipe Lane (see Plan 1197 of 1969)
20 ACRES
TOWN OF CONCORD
(SCHOOL)
PL 1054 of 68
2991-7
41,009 sf
Plan 1197 of 69
Lot 1
2991-28
44,419 sf
Plan 1197-69
lot 2
2991-29
43,603 sf
Plan 1197-69
lot 3
2991-30
68,168 sf
Pl 540-69
lot 98
Pl 928 of 68
Lot 4
81,173 sf
2991-5
Pl 928 of 68
2991-6
81,067 sf
2991-4A
52,345 sf
Plan
lot 22
lot 21
REVISED
03-27-92
2991-31
Lot 4A
48,160 s.f.
Pl. 298-71
COMMON LAND
10.738 ACRES
(467,732 S.F.)
PARCEL 3005-18
10.692 acres
Plan
Common Land
Parcel 2991-1
Pl. 1028 of 97 Sh 1-4
184,423 SF
L.C.P 30802-A
3161
190,449 ± total
J&E Comp
SUDBURY VALLEY TRUSTEES INC.
20.5 ACRES
9855 + 266
3160
15,026 SF
LCP 30802-A
TOWN EASEMENT
41,970 SF
LOT 11A
430F 61
3162
Dacon
12,263 SF
Lot 12B
430F 61
3163
Newton
total + easement
31,525 SF
40,314 SF
Lot 13A
430F 61
3166
Dielick
46,708 SF
Lot 14A
430F 61
3167
Jones
48,900 SF
Lot 15A
430F 61
3170
Custom Colonials
49,837 SF
Lot 16A
430F 61
3171
Lincoln
40,237 SF Lot 17A
430F 61
3173
Fitzgerald
40,363 SF
Lot 18A
430F 61
3176
Holden
41,560 SF
Lot 19
1212 of 1960
3177
Lot 20
1212 of 1960
3161
Chiz
48,703 SF
Lots 9A + 10A
6116 of 62
3164
Barker
90' 225,549 SF
10A 46,997
10B 1,043
616 of 62
40,046 SF
Lots 9A + 10B
3164
Barker
37,613 ±
42,501 SF
Lot 8
1211 of 60
3165
Dunmock
40,032 SF
Lot 7
1211 of 60
3169
Stires
40,117 SF
Lot 6
1211 of 60
3170
Stair
91,365 SF
Lot 5
1212 of 60
3174
Deckhouse
58,163 SF
Lot 4
1212 of 60
3175
Deckhouse
46,537 SF
Lot 3
1212 of 60
3172
40,015 SF
Lot 2
1212 of 60
3174
Eccl
40,023 SF
Lot 1
1212 of 60
3160
Chiz
Dunmock
Custom Colonials
PREPARED BY PHOTOGRAMMETRIC METHODS
FROM AERIAL PHOTOGRAPHY OF 1960 BY
AIR SURVEY CORPORATION
ARLINGTON, VIRGINIA
SCALE 1" = 100'
CONTOUR INTERVAL 2'
INDEX TO ADJOINING SHEETS
12 | 32 | 62
13 | 33 | 63
TOWN OF CONCORD
Concord, Massachusetts

10.692 acres
Common Land
Parcel 2991-1

225 acres, Parcel 2991-50

2.704 acres
Common Land
Parcel 2995

Common Land
3.026 acres
Parcel 2996

5.5 ACRES
COMMON LAND
TOTAL 10.24 ACRES

9 acres
Parcel 2989-1

22.5 acres
Parcel 2991-50

Indian Pipe Lane

DEER CROSS PLAN 1332 of 68

POWDER MILL ROAD

HARTFORD

NEW HAVEN

NEW YORK

WHITE POND

GEORGE W BARTON
TRACED FROM PLAN OF RALPH BARTON
9.0 ACRES (SCALED)
2990

PREPARED BY PHOTOGRAMMETRIC METHODS
FROM AERIAL PHOTOGRAPHY OF 1960 BY:
AIR SURVEY CORPORATION
ARLINGTON 9, VIRGINIA

SCALE 1" = 100'

INDEX TO ADJOINING SHEETS

D14

TOWN OF CONCORD
Concord, Massachusetts

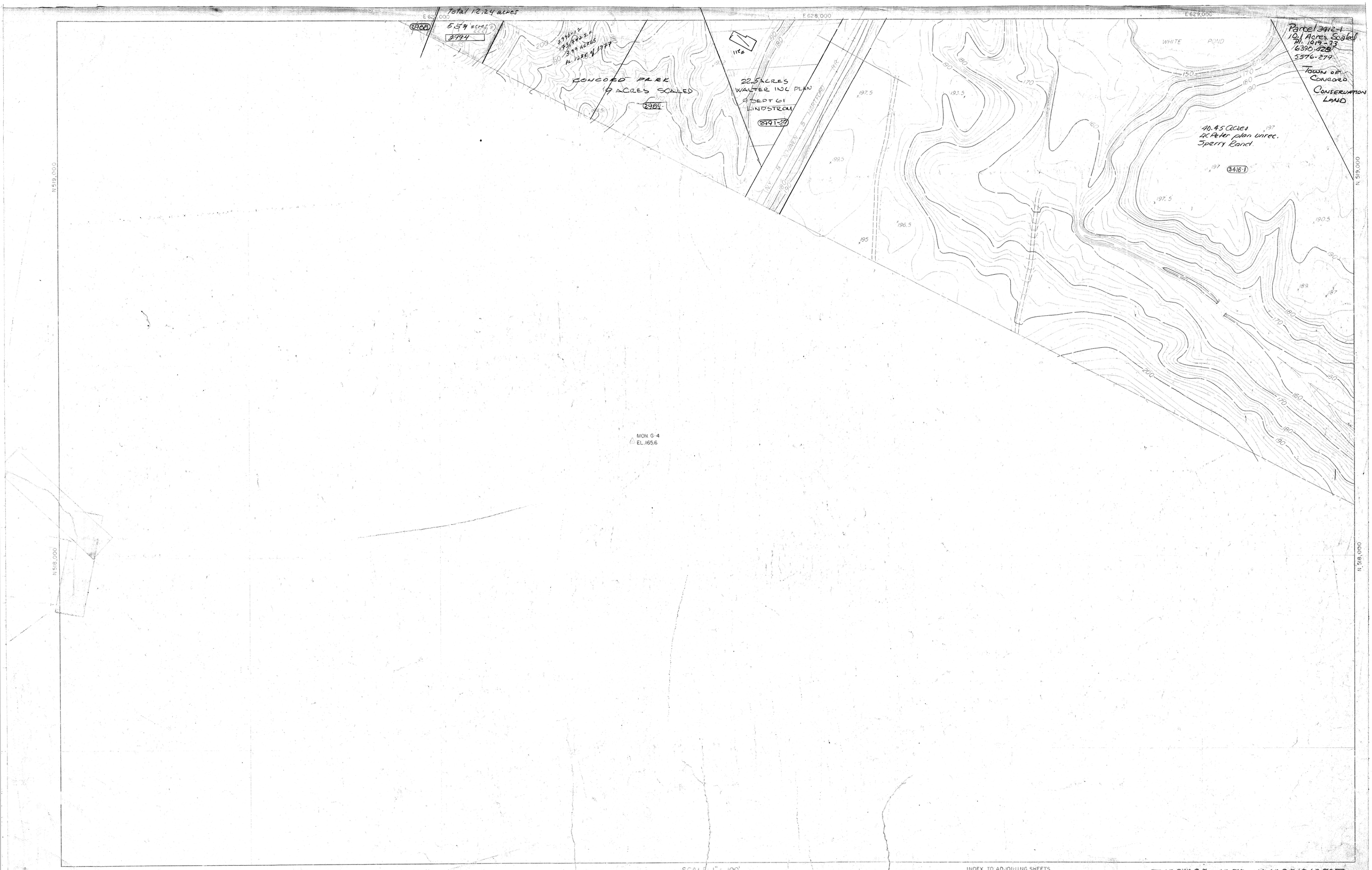

PREPARED BY PHOTOGRAMMETRIC METHODS
FROM AERIAL PHOTOGRAPHY OF 1960 BY

AIR SURVEY CORPORATION
ARLINGTON 9, VIRGINIA

N

SCALE 1" = 100'

0 100 200 300 400 500

CONTOUR INTERVAL 2'

DATUM IS USC&GS MEAN SEA LEVEL

INDEX TO ADJOINING SHEETS

C14	D14	E14
	D15	E15
		E16

TOWN OF CONCORD
Concord, Massachusetts