E 616,000 E 617,000 E 618,000 E 619,000

N 525,000

N 524,000

PREPARED BY PHOTOGRAMMETRIC METHODS
FROM AERIAL PHOTOGRAPHY OF 1960 BY

AIR SURVEY CORPORATION
ARLINGTON, VIRGINIA

N

SCALE: 1" = 100'

0 100 200 300 400 500

CONTOUR INTERVAL 2'

DATUM IS USC & GS MEAN SEA LEVEL

INDEX TO ADJOINING SHEETS

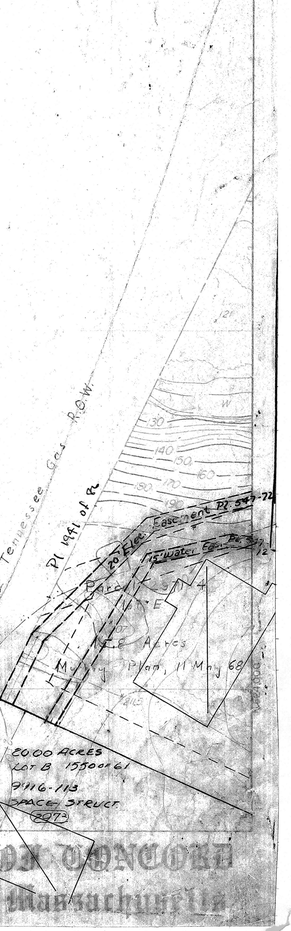

TOWN OF CONCORD
Concord, Massachusetts



PREPARED BY PHOTOGRAMMETRIC METHODS
FROM AERIAL PHOTOGRAPHY OF 1960 BY

AIR SURVEY CORPORATION
ARLINGTON 9, VIRGINIA

N

SCALE: 1" = 100'

0 100 200 300 400 500

CONTOUR INTERVAL 2'
DATUM IS USC & GS, MEAN SEA LEVEL
500 FOOT GRID BASED ON MASSACHUSETTS COORDINATE SYSTEM

INDEX TO ADJOINING SHEETS

A12 B12
A13 B13

TOWN OF CONCORD
Concord, Massachusetts



PREPARED BY PHOTOGRAMMETRIC METHODS
FROM AERIAL PHOTOGRAPHY OF 1960 BY

AIR SURVEY CORPORATION
ARLINGTON 9, VIRGINIA

N

SCALE 1" = 100'

0 100 200 300 400 500

CONTOUR INTERVAL 2'

DATUM IS U.S.C.&G.S. MEAN SEA LEVEL

INDEX TO ADJOINING SHEETS

	C8
B9	C9
B10	C10

TOWN OF CONCORD
Concord, Massachusetts

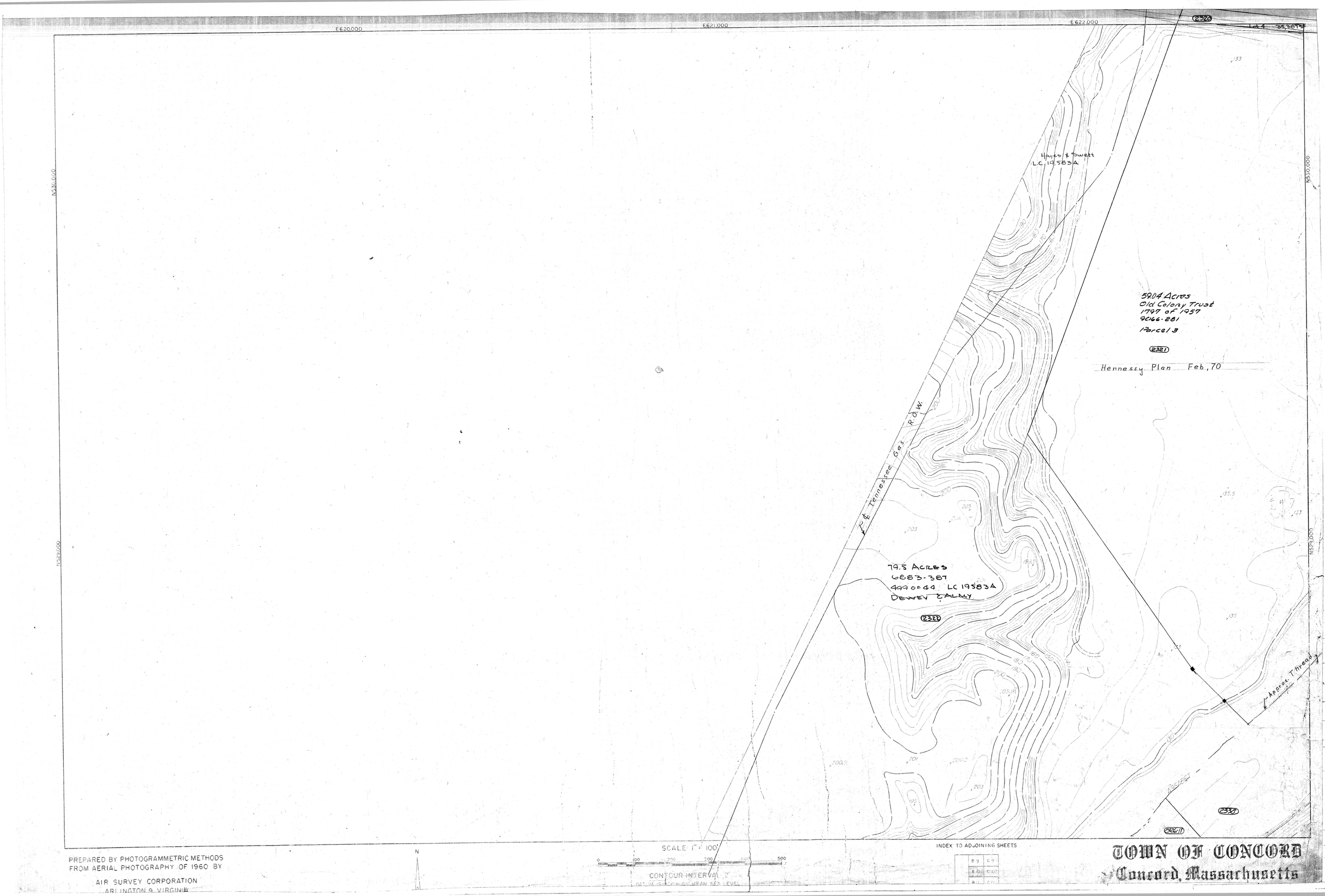
E620,000
E621,000
E622,000
N530,000
N529,000
Hayes & Swett
L.C. 19,583A
59.04 Acres
Old Colony Trust
1797 of 1957
9066-281
Parcel 3
2321
Hennessy Plan Feb, 70
℄ Tennessee Gas R.O.W.
79.5 Acres
6883-387
499 of 44 LC 19583A
Dewey & Almy
2322
Approx. Thread
2330
2326-11
SCALE 1" = 100'
CONTOUR INTERVAL 2'
INDEX TO ADJOINING SHEETS
PREPARED BY PHOTOGRAMMETRIC METHODS
FROM AERIAL PHOTOGRAPHY OF 1960 BY
AIR SURVEY CORPORATION
ARLINGTON 9, VIRGINIA
TOWN OF CONCORD
Concord, Massachusetts

E620,000 E621,000 E622,000

N528,000 N527,000

PREPARED BY PHOTOGRAMMETRIC METHODS
FROM AERIAL PHOTOGRAPHY OF 1960 BY

AIR SURVEY CORPORATION
ARLINGTON 9, VIRGINIA

05-07-92

INDEX TO ADJOINING SHEETS

811

TOWN OF CONCORD
Concord, Massachusetts

E620,000 E621,000 E622,000 N525,000

4 Acres ± 1894 on 39
9512-356
GRAYDON SMITH
PL#612-94
PL. 1185-96
AIDS INC.
2325
PL#128 & 90

.75 ACRES
1341 of 63 HAYES & SWETT 1341 of 63
409 of 44
6026-4
2326-1

617 ± SF

FIRE LN

4.71 Acres
(2324-1)
No#
Pl. 719-53 -8145-489
Pl. 395-66

8.4 Acres (Acton & Concord)
(2324-2)
14.3 Ac (in Concord)
Pl. 1719-53 8145-489
Pl. 395-66

PL#612-94
PL#128 & 90

STREET

DRAIN EASEMENT 7' of ea Pl. 3371-68

PL#179
2323
4/440 SF
Kark Trail
2383

14.11 ac ±
Pl. 511-38 of 39

Pl. 113-53

2970-1-1
PL#812 of 90

3 ACRES
8537-619
7235-564
2071-56
TECHNICAL PRODUCTS
2977

50' Gas Easement
Pl. 546-72
20' Electrical Easement

Part of lot 2

Parcel 2971-6
LOT 3
5.30 acres
Murray Plan, 11 May 68
Pl. 546-1968
11511-662
Plan 504-77
PL# 663 of 92

50' Electrical Easement Pl. 547-72

15' Water Easement Pl. 547-72

Pl. 1941 of 42

PARCEL 2971-4
LOT 1
5.01 acres
Plan 504-77

PARCEL 2971-5
LOT 2
5.50 acres
Plan 504-77

Pl. 82 of 00

PL# 812 of 90
Pl. 1029 of 97 1-2 2-2
2970-1-B
Pl. 82 of 00
Pl. 1080 of 00

PL# 812 of 90

PL# 812 of 90
Pl. 1029 of 97 1-2 2-2
2970-1-5

Pl. 617 of 99

PL# 812 of 90

PL# 812 of 90

Pl. 82 of 00

Pl. 82 of 00

2970-1
PL# 812 of 90

Parcel 2953-1
Lot N
362,395 sf
Joyce Plan
24-Aug 67

"COMMON LAND"
Town of Concord
Conservation

118,837 SF
LOT 24
262 of 62
2948

2941
2949
2903
21,160 SF
LOT 39
272 of 62
2902
22,953 SF
LOT 38
272 of 62
2901
23,780 SF
LOT 37
272 of 62
2900
29,356 SF
LOT 36
272 of 62
2899
30,575 s.f.
LOT 35A Plan
272 of 62
2898
29,706 SF
LOT 34
272 of 62
2897
24,558 SF
LOT 33
272 of 62
2896
28991
Lot 35B
2,388 s.f.
Pl. 1087-66
28992
Pl. 1087-66

Maple Wood Circle
Hayward Mill Road

2891
25,171 SF
Lot 53
Pl. 59 of 66
2891-2
Lot 54
2891-53
56,947 S.F.
Lot 105
Pl. 59 of 66
2891-54
25,517 S.F.
Lot 106
Pl. 59 of 66
2891-55
28,888 S.F.
Lot 107
2891-56
28,627 S.F.
Lot 108
2891-57
25,844 S.F.
Lot 109
2891-58
23,060 S.F.
Lot 110
2891-59
21,841 S.F.
Lot 111
2891-60
24,139 S.F.
Lot 112
2891-61
25,525 S.F.
Plan 335 of 1969
Lot 113a
2891-62
24,236 S.F.
Plan 335 of 1969
Lot 114a
2891-63
22,911 S.F.
Lot 115
2891-64
23,514 S.F.
Lot 116
2891-65
22,468 S.F.
Lot 117
2891-66
28,627 S.F.
Lot 108
2891-67
25,844 S.F.
Lot 109
2891-68
23,060 S.F.
Lot 110
2891-69
21,841 S.F.
Lot 111
2891-70
24,139 S.F.
Lot 112
2891-71
25,525 S.F.
Plan 335 of 1969
Lot 113a
2891-72
24,236 S.F.
Plan 335 of 1969
Lot 114a
2891-73
22,911 S.F.
Lot 115
2891-74
23,514 S.F.
Lot 116
2891-75
29,130 S.F.
Lot 120
2891-76
Lot 117
2891-77
Lot 104
2891-78
2891-79
34,435 S.F.
Lot 94
2891-80
30,313 S.F.
Lot 119
2891-81
6.48 Acres
Lot B
Common Land
2891-82
Lot 93
34,596 S.F.
2891-83
Lot 92
27,398 SF

Hayward Mill Road
Street & Lots - Plan 59 of 66
Acquisition plan
Border

Lot 93
Lot 92
Lot 94
Lot 104
Lot 111
Lot 110
Lot 109
Lot 108
Lot 107
Lot 106
Lot 105
Lot 54
Lot 53

PREPARED BY PHOTOGRAMMETRIC METHODS
FROM AERIAL PHOTOGRAPHY OF 1960 BY
AIR SURVEY CORPORATION
ARLINGTON 9, VIRGINIA

05-07-92
05-12-92 of PL# 779 of 91

SCALE 1" = 100'

ADJOINING SHEETS

B-12

TOWN OF CONCORD

Plan 504-77
Parcel 2971-5
Lot Z
5.50 Acres
Murray Plan
11 May 68

2970-1-3

PL#813 of 90

2970-1-4

PL#813 of 90

Pl. 82 of 00

PL#813 of 90

PL#813 of 90

Pl. 1029 of 97 1-2 2-2

Pl. 617 of 99

2970-1-5

Pl. 82 of 00

PL#813 of 90

2970-1-9

Parcel 2891-83-5
Lot A
188,131 s.f.
Pl. 520-69
Bk 11685-509

Parcel 2891-65
Lot 117

Parcel 2891-66
Lot 118
25,500 s.f.
Pl 59 of 66

High Pine Circle

Town Cons.

Town Conservation
Pl 59 of 66
Parcel 2891-67
Lot 132
24,591 s.f.

2891-83-8
Lot 133
22,703 s.f.

2891-83-9
Lot 134
21,020 s.f.

2891-83-10
Lot 135
21,000 s.f.

2891-83-11
Lot 136
21,000 s.f.

2891-83-12
Lot 137
21,000 s.f.

2891-83-13
21 s.f.

2891-83-14
Lot 161
21,678 s.f.

2891-83-15
Lot 140
25,860 s.f.

2891-83-16
Lot 141
44,480 s.f.

2891-83-17
3.75 Acres
Town
PLAN 1360-77

2891-83-18
Lot 142
57,010 s.f.

2891-83-19
Lot 151
53,850 s.f.

2891-83-20
Lot 152
63,310 s.f.

2891-83-21
Lot 153
75,920 s.f.

2891-83-22
Lot 154
57,960 s.f.

2891-83-23
Lot 155
35,590 s.f.

2891-83-24
Lot 156
43,500 s.f.

2891-83-27
Lot 159
24,167

2891-83-28
Lot 160
28,374 s.f.

2891-83-30
Lot 146
23,800 s.f.

2891-83-31
Lot 145
22,545 s.f.

2891-83-32
Lot 144
21,900 s.f.

2891-83-33
Lot 143
20,658 s.f.

2891-83-34
Lot 150
25,175 s.f.

2891-83-35
20,610 s.f.

2891-83-36
Lot 148
22,360 s.f.

2891-83-37
Lot 147
22,787 s.f.

2891-83-37
Lot 158
37,940 s.f.

2891-83-25
Lot 157
37,120 s.f.

Parcel 2891-83-6
Bk 11685-509
1.46 Acres

0.11 Acres
11685-509
2891-83-26

2975

37,189 s.f. (Town Concord)
Pl 1026-72
Boston Edison

20.00 Acres
Lot B
1550 of 61
SPACE STRUCTURES
9916-113
2973

16 Acres ± 22,250 sf Sudbury
Schofield Bros 13 July 1960
Boston Edison

EASEMENT
OR
BROOK

DRAIN LINE

Acquisition Plan 1594-61

Drain Easement

Border Road Street & Lots Pl. 97-70

Slope Easement

Pl. 780 of 1970

Pl. 625-1969

Lot 49
80,090 s.f.
Plan 625-1969
2976-4

Lot 50
85,310 s.f.
Plan 625-1969
(470 s.f. easement area)
2976-5

122,720 s.f. including ROW
Plan 625-1969
Lot 51
2976-6

93,000 s.f. in Concord
6,120 s.f. in Sudbury
99,120 total
Lot 52
Pl. 625-1969
2976-7

89,630 s.f. Concord
1,890 s.f. Sud.
91,520 s.f. total
Lot 53
Pl 625-1969
2976-8

Lot 54
Pl 625-1969
2977-2

Lot 55
Pl 625-1969
2977-3

Plan 625 of 1969 (Minuteman Highway)

Town of Concord
13.98 acres
Pl 1594-61
Pl 59-66
Pl 808-67
2891/183-2

3.5 acres
Parcel 54
Pl 808-67
2976-2

LC No 10253 A
Henry Anderson

5 Acres ± 38,054 sf
Schofield 16 June 60
Boston Edison

PREPARED BY PHOTOGRAMMETRIC METHODS
FROM AERIAL PHOTOGRAPHY OF 1960 BY
AIR SURVEY CORPORATION
WASHINGTON 5, VIRGINIA

05-08-92

SCALE 1" = 100'

CONTOUR INTERVAL 2'

INDEX TO ADJOINING SHEETS

TOWN OF CONCORD
Concord, Massachusetts

E623,000

E624,000

E625,000

N539,000

N538,000

N537,000

TOTAL 160,499 SF
CONCORD 87,999 SF
LOT 16
155A OF 62
2000-16

127,973 TOTAL
CONCORD 85,200 SF
LOT 14
155A OF 62
2000-14

115,880 SF TOTAL
CONCORD 99,285 SF
LOT 12
155A OF 62
2000-12

TOWN OF ACTON

95,803 SF
TOTAL
CONCORD 81,013 SF
LOT 10 155A OF 62
2000-10

Parcel 2000

Parcel
2000-8-2
Lot 8-B
65,000 s.f. (Tot)
39,000 s.f.
in Concord
Pl. III-70
Pl. III-71
2000-8-2
Pl.# 375-93
36,258 sf
IN CONCORD

RB235-16

Jenney Bros Inc
7913-298

Parcel 2000-8-1
Lot 8 A
81,000 s.f.
Pl. III-70
Pl. III-71

41,000 SF Lot 6
1181 of 53 Jenney Bros
Parcel 2000-6

41,000 SF
Lot 4
Parcel 2000-4

PREPARED BY PHOTOGRAMMETRIC METHODS
FROM AERIAL PHOTOGRAPHY OF 1960 BY

AIR SURVEY CORPORATION
ARLINGTON 9, VIRGINIA

N

SCALE 1" = 100'

0 100 200 300 400 500

CONTOUR INTERVAL 2'
DATUM IS U.S.C. & G.S. MEAN SEA LEVEL

INDEX TO ADJOINING SHEETS

TOWN OF CONCORD
Concord, Massachusetts

E623,000

E624,000

E625,000

N356,000

PL# 375-93

2000-8-2
39,000 s.f.
in Conc.
Pl. 111-70
Pl. 111-71

2000-8-1

41,000 SF Lot 4
Pl 1121 of 53
Jamey Bldg Inc
Parcel 2000-2

Lot 6

41,000 SF
2000-3

86,703 SF
Lot C
15.54 of 62
2000-7

10 Acres Lot 2
Pl 1121 of 53
Jamey Bldg Inc
Parcel 2000-1

41,190 SF Lot 5
Pl 1121 of 53
5493-431
Lantz
Parcel 2000-6

40,000 SF Lot 3
Pl 1121 of 53
Jamey
Parcel 2000-5

40,080 SF
Pl 1121 of 53
Jamey Bldg Inc
Parcel 2000-4

Pl. 33 of 93
1.5 Acres Pl 1419 of 60
6880-334
Paul J. Post
Parcel 2001

Pl. 33 of 93
42,654 SF Lot 2
Post
Parcel 2001-2

33 Acres ± Lot 2
5575-569
Comm of Mass.
Parcel 1999-2

42,658 SF Lot 1
Post
Parcel 2001-1

32,935 SF Lot A-3
Pl. 364-44 (N.G.)
J.P. DuBerger
Parcel 2002

40,852 SF
6463-336
Doyle Sec of 44
Parcel 2003

Pl. 335-70
22,310 SF
Pl 364-44
Lot C

Pl. 335-70A

Parcel 2004

2002-2-2
Lot C-2
2,350 SF

.06 Acre ±
Lot B Barker
Parcel 2002-1

23,744 SF 5636-319
LG Bounty
Parcel 2005

1.58 Acres, Lot C
Pl 364-44
6455-239 DuBerger
Parcel 2002-2-1

2004
52,734 SF
PL# 765-93

3643-411
Pl. 168 of 1972

2005
59,410 SF
PL# 765-93

Forestry East Acton Road (now) elderly Hse

7.5 Acres ±
Commonwealth of Massachusetts
Dept of Corr.
Parcel 2007

24.75 Acres Lot 1
696 of 1931 - Commonwealth of Massachusetts
Parcel 1999-1

℄ Tennessee Gas R.O.W.

13,700 SF
8747-518
Soriano

P. 2008

Lot 2 / 7875-438
Parcel 2009

11,000 ± Form. Emma Lindsay

Parcel 2014

67 Acres ± (South of R.R.)
Commonwealth of Mass
Dept of Corr.
Parcel 2016

1.2 Acres, Lot 3
Form. Lindsay
Common of Mass
Dept of Corr.
Parcel 2015

Common of Mass
Dept of Corr.
19 Acres N of R.R.
Parcel 2014

℄ Tennessee Gas R.O.W.

170-A

PREPARED BY PHOTOGRAMMETRIC METHODS
FROM AERIAL PHOTOGRAPHY OF 1960 BY
AIR SURVEY CORPORATION
ARLINGTON, VIRGINIA

N

INDEX TO ADJOINING SHEETS

C-7

TOWN OF CONCORD
Concord, Massachusetts

E 623,000 E 624,000 E 625,000

N 534,000 N 533,000

COMM OF MASS
NORTH OF RR
19 ACRES
Parcel 2018

COMMONWEALTH OF MASS
REFORMATORY
SOUTH OF R.R.
67 ACRES ±
PARCEL 2016

℄ Tennessee Gas ROW

TOWN LINE BY TUTTLES N.

Lot 10 31,865 s.f. Pl. 1578-72 (2020-28)
Lot 9 35,511 s.f. Pl. 1578-72 (2020-29)
Lot 11 37,935 s.f. (2020-27) Pl. 1578-72
Access Foot
Lot 8 20,000 s.f. (2020-30)
20,620 s.f.
Lot 26 (2020-44)
Lot 25 (2020-43)
Lot 27 20,002 s.f.
20,125
Lot 7 20,000 sf (2020-31)
Lot 6 20,000 sf (2020-32)
Lot 24 20,447 s.f. (2020-42)
Lot 28 21,092 (2020-46)
Lot 23 20,003 s.f. (2020-41)
Lot 5A 20,021 sf Pl. 1577 of 72 (2020-33)
Lot 29 21,099 (2020-47)
Lot 22 20,132 s.f. (2020-40)
Lot 4A 20,006 Pl. 1577 of 72 (2020-34)
Lot 30 21,200 (2020-48)
Lot 21 21,407 sf (2020-39)
3.8 Acres 66 of 59 LOT 2 LEX. SAND & GRAVEL Parcel 2022-1
Lot 31 (2020-49) 20,920
Lot 3 38,238 sf (2020-35)
Lot 20 20,241 sf (2020-38)
Lot 2 26,771 sf (2020-36)
Lot 1 20,808 sf (2020-37)
Lot A 5,160 s.f.
Lot 19 33,121 sf (2020-19)
Lot 18 32,372 s.f. (2020-20)
Lot 17 23,004 sf (2020-21)
Lot 16 1,972 sf (2020-22)
LOT 15 1,065 sf (2020-23)
Lot 5 21,178 s.f.
Lot 4 21,021 s.f. (2020-5)
Lot 3 22,421 s.f. (2020-4)
Lot 2 24,370 s.f. (2020-3)
Lot 1 25,820 s.f. (2020-2)
Lot 12 44,280 s.f. (2020-26) Pl. 1578-72
Lot 13 22,572 sf (2020-25)
Lot 14 20,392 sf (2020-24)
Lot 8 23,494 s.f. (2020-9)
Lot 7 26,021 s.f. (2020-8)
Lot 6 23,248 s.f. (2020-7)
Lot 5 21,178 s.f. (2020-6)
Lot 9 27,183 s.f. (2020-10)
Lot 10 23,297 s.f. (2020-11)
Lot 11 23,496 s.f. (2020-12)
21,678 s.f. Lot 12 (2020-13)
Lot 13 20,687 s.f. (2020-14)
Lot 14 20,795 s.f. (2020-15)
Lot 15 20,554 s.f. (2020-16)
Lot 16 20,569 s.f. (2020-17)
Lot 17 20,136 s.f. (2020-18)
Town (2082-8)
2082-9
Lot A 27,117 sf Lot 19 715 of 59 (2033)
20,010 sf lot 16 715 of 59 (2034)
20,010 sf lot 14 715 of 59 (2036)
21,428 sf lot 12 715 of 59 (2037)
22,483 sf lot 18 715 of 59 (2038)
23,076 sf lot 19 (2039)
21,577 sf lot 17 (2031)
24,055 sf lot 15 (2032)
Lot 37E 1,811 s.f. (2082-31) Lot C 28,337 s.f.
2027-1 Total 21,011 s.f. 715 of 59 L.C.P. 256938 15,700 s.f.
20,150 sf lot 38 715 of 59 (2030)
20,150 sf lot 41 715 of 59 (2029)
LOT 4 (2035)
LOT 3 (2035)
LOT H (2035)
LCA 94693 sf A1

Sorrel Road Street 4 Lots - Pl. 1111-71
Wright Road Street 4 Lots Pl. 1125-69
Winter Street 6 Lots Pl. 1125-66
Marsh

TOWN OF CONCORD
CONSERVATION
77 Acres
(inc water)
PARCEL 2017

WARNER'S POND

E. HOSMER
5.3 Acres ±
PARCEL 2019
7177-586
Lot 1
Fisher

INDEX TO ADJOINING SHEETS

PREPARED BY PHOTOGRAMMETRIC METHODS
FROM AERIAL PHOTOGRAPHY OF 1960 BY
AIR SURVEY CORPORATION
ARLINGTON 9, VIRGINIA

TOWN OF CONCORD
Concord Massachusetts

C8

Town of Concord - Conservation
77 Acres (inc water)
Parcel 2017

(81 Acres (both sides road)
7177-506 + W.L.C. Plan
Fisher
Parcel 2084
Plan. 291 of 72
6.39 Acres

Parcel 2260-6
42,057 s.f.
Pl. 633-72
232-67

Parcel 2260-5
42,376 s.f.
Pl. 633-72
Lot 7a

Parcel 2299-1
Total Area 26.96 Acres
Hennessy Plan Feb.

Parcel 2256-1
18.08 Acres
682169-600
3143-127
John K. Damon

4.056 acres
lot 2A
907.3 End

11.17 Acres
758" of 54
6976-471
7355-87
Town of Concord Conservation
Lot 5

48 Acres ± (695 Rev 011)
7358-412
Sullow

92 Acres
7177-586
Fisher

Maintenance & Access Easement

Part of Lot 35

Jay Drive

Blue Jay Drive

Buckmaster Drive

Street

Hill

Drain Easement

Drain Easement

Drain

Easement

L.C.P. 366748

L.C.P. 379648

L.C.P. 379648-A

L.C.P. 379648-B

L.C.P. 379648-C

L.C.P. 379648-D

L.C.P. 379648-E

L.C.P. 379648-F

L.C.P. 379648-G

L.C.P. 379648-H

L.C.P. 379648-I

L.C.P. 379648-J

L.C.P. 379648-K

L.C.P. 379648-L

L.C.P. 379648-M

L.C.P. 379648-N

L.C.P. 379648-O

L.C.P. 379648-P

L.C.P. 379648-Q

L.C.P. 379648-R

L.C.P. 379648-S

L.C.P. 379648-T

L.C.P. 379648-U

L.C.P. 379648-V

L.C.P. 379648-W

L.C.P. 379648-X

L.C.P. 379648-Y

L.C.P. 379648-Z

L.C.P. 379648-AA

L.C.P. 379648-AB

L.C.P. 379648-AC

L.C.P. 379648-AD

L.C.P. 379648-AE

L.C.P. 379648-AF

L.C.P. 379648-AG

L.C.P. 379648-AH

L.C.P. 379648-AI

L.C.P. 379648-AJ

L.C.P. 379648-AK

L.C.P. 379648-AL

L.C.P. 379648-AM

L.C.P. 379648-AN

L.C.P. 379648-AO

L.C.P. 379648-AP

L.C.P. 379648-AQ

L.C.P. 379648-AR

L.C.P. 379648-AS

L.C.P. 379648-AT

L.C.P. 379648-AU

L.C.P. 379648-AV

L.C.P. 379648-AW

L.C.P. 379648-AX

L.C.P. 379648-AY

L.C.P. 379648-AZ

L.C.P. 379648-BA

L.C.P. 379648-BB

L.C.P. 379648-BC

L.C.P. 379648-BD

L.C.P. 379648-BE

L.C.P. 379648-BF

L.C.P. 379648-BG

L.C.P. 379648-BH

L.C.P. 379648-BI

L.C.P. 379648-BJ

L.C.P. 379648-BK

L.C.P. 379648-BL

L.C.P. 379648-BM

L.C.P. 379648-BN

L.C.P. 379648-BO

L.C.P. 379648-BP

L.C.P. 379648-BQ

L.C.P. 379648-BR

L.C.P. 379648-BS

L.C.P. 379648-BT

L.C.P. 379648-BU

L.C.P. 379648-BV

L.C.P. 379648-BW

L.C.P. 379648-BX

L.C.P. 379648-BY

L.C.P. 379648-BZ

L.C.P. 379648-CA

L.C.P. 379648-CB

L.C.P. 379648-CC

L.C.P. 379648-CD

L.C.P. 379648-CE

L.C.P. 379648-CF

L.C.P. 379648-CG

L.C.P. 379648-CH

L.C.P. 379648-CI

L.C.P. 379648-CJ

L.C.P. 379648-CK

L.C.P. 379648-CL

L.C.P. 379648-CM

L.C.P. 379648-CN

L.C.P. 379648-CO

L.C.P. 379648-CP

L.C.P. 379648-CQ

L.C.P. 379648-CR

L.C.P. 379648-CS

L.C.P. 379648-CT

L.C.P. 379648-CU

L.C.P. 379648-CV

L.C.P. 379648-CW

L.C.P. 379648-CX

L.C.P. 379648-CY

L.C.P. 379648-CZ

L.C.P. 379648-DA

L.C.P. 379648-DB

L.C.P. 379648-DC

L.C.P. 379648-DD

L.C.P. 379648-DE

L.C.P. 379648-DF

L.C.P. 379648-DG

L.C.P. 379648-DH

L.C.P. 379648-DI

L.C.P. 379648-DJ

L.C.P. 379648-DK

L.C.P. 379648-DL

L.C.P. 379648-DM

L.C.P. 379648-DN

L.C.P. 379648-DO

L.C.P. 379648-DP

L.C.P. 379648-DQ

L.C.P. 379648-DR

L.C.P. 379648-DS

L.C.P. 379648-DT

L.C.P. 379648-DU

L.C.P. 379648-DV

L.C.P. 379648-DW

L.C.P. 379648-DX

L.C.P. 379648-DY

L.C.P. 379648-DZ

L.C.P. 379648-EA

L.C.P. 379648-EB

L.C.P. 379648-EC

L.C.P. 379648-ED

L.C.P. 379648-EE

L.C.P. 379648-EF

L.C.P. 379648-EG

L.C.P. 379648-EH

L.C.P. 379648-EI

L.C.P. 379648-EJ

L.C.P. 379648-EK

L.C.P. 379648-EL

L.C.P. 379648-EM

L.C.P. 379648-EN

L.C.P. 379648-EO

L.C.P. 379648-EP

L.C.P. 379648-EQ

L.C.P. 379648-ER

L.C.P. 379648-ES

L.C.P. 379648-ET

L.C.P. 379648-EU

L.C.P. 379648-EV

L.C.P. 379648-EW

L.C.P. 379648-EX

L.C.P. 379648-EY

L.C.P. 379648-EZ

L.C.P. 379648-FA

L.C.P. 379648-FB

L.C.P. 379648-FC

L.C.P. 379648-FD

L.C.P. 379648-FE

L.C.P. 379648-FF

L.C.P. 379648-FG

L.C.P. 379648-FH

L.C.P. 379648-FI

L.C.P. 379648-FJ

L.C.P. 379648-FK

L.C.P. 379648-FL

L.C.P. 379648-FM

L.C.P. 379648-FN

L.C.P. 379648-FO

L.C.P. 379648-FP

L.C.P. 379648-FQ

L.C.P. 379648-FR

L.C.P. 379648-FS

L.C.P. 379648-FT

L.C.P. 379648-FU

L.C.P. 379648-FV

L.C.P. 379648-FW

L.C.P. 379648-FX

L.C.P. 379648-FY

L.C.P. 379648-FZ

L.C.P. 379648-GA

L.C.P. 379648-GB

L.C.P. 379648-GC

L.C.P. 379648-GD

L.C.P. 379648-GE

L.C.P. 379648-GF

L.C.P. 379648-GG

L.C.P. 379648-GH

L.C.P. 379648-GI

L.C.P. 379648-GJ

L.C.P. 379648-GK

L.C.P. 379648-GL

L.C.P. 379648-GM

L.C.P. 379648-GN

L.C.P. 379648-GO

L.C.P. 379648-GP

L.C.P. 379648-GQ

L.C.P. 379648-GR

L.C.P. 379648-GS

L.C.P. 379648-GT

L.C.P. 379648-GU

L.C.P. 379648-GV

L.C.P. 379648-GW

L.C.P. 379648-GX

L.C.P. 379648-GY

L.C.P. 379648-GZ

L.C.P. 379648-HA

L.C.P. 379648-HB

L.C.P. 379648-HC

L.C.P. 379648-HD

L.C.P. 379648-HE

L.C.P. 379648-HF

L.C.P. 379648-HG

L.C.P. 379648-HH

L.C.P. 379648-HI

L.C.P. 379648-HJ

L.C.P. 379648-HK

L.C.P. 379648-HL

L.C.P. 379648-HM

L.C.P. 379648-HN

L.C.P. 379648-HO

L.C.P. 379648-HP

L.C.P. 379648-HQ

L.C.P. 379648-HR

L.C.P. 379648-HS

L.C.P. 379648-HT

L.C.P. 379648-HU

L.C.P. 379648-HV

L.C.P. 379648-HW

L.C.P. 379648-HX

L.C.P. 379648-HY

L.C.P. 379648-HZ

L.C.P. 379648-IA

L.C.P. 379648-IB

L.C.P. 379648-IC

L.C.P. 379648-ID

L.C.P. 379648-IE

L.C.P. 379648-IF

L.C.P. 379648-IG

L.C.P. 379648-IH

L.C.P. 379648-II

L.C.P. 379648-IJ

L.C.P. 379648-IK

L.C.P. 379648-IL

L.C.P. 379648-IM

L.C.P. 379648-IN

L.C.P. 379648-IO

L.C.P. 379648-IP

L.C.P. 379648-IQ

L.C.P. 379648-IR

L.C.P. 379648-IS

L.C.P. 379648-IT

L.C.P. 379648-IU

L.C.P. 379648-IV

L.C.P. 379648-IW

L.C.P. 379648-IX

L.C.P. 379648-IY

L.C.P. 379648-IZ

L.C.P. 379648-JA

L.C.P. 379648-JB

L.C.P. 379648-JC

L.C.P. 379648-JD

L.C.P. 379648-JE

L.C.P. 379648-JF

L.C.P. 379648-JG

L.C.P. 379648-JH

L.C.P. 379648-JI

L.C.P. 379648-JJ

L.C.P. 379648-JK

L.C.P. 379648-JL

L.C.P. 379648-JM

L.C.P. 379648-JN

L.C.P. 379648-JO

L.C.P. 379648-JP

L.C.P. 379648-JQ

L.C.P. 379648-JR

L.C.P. 379648-JS

L.C.P. 379648-JT

L.C.P. 379648-JU

L.C.P. 379648-JV

L.C.P. 379648-JW

L.C.P. 379648-JX

L.C.P. 379648-JY

L.C.P. 379648-JZ

L.C.P. 379648-KA

L.C.P. 379648-KB

L.C.P. 379648-KC

L.C.P. 379648-KD

L.C.P. 379648-KE

L.C.P. 379648-KF

L.C.P. 379648-KG

L.C.P. 379648-KH

L.C.P. 379648-KI

L.C.P. 379648-KJ

L.C.P. 379648-KK

L.C.P. 379648-KL

L.C.P. 379648-KM

L.C.P. 379648-KN

L.C.P. 379648-KO

L.C.P. 379648-KP

L.C.P. 379648-KQ

L.C.P. 379648-KR

L.C.P. 379648-KS

L.C.P. 379648-KT

L.C.P. 379648-KU

L.C.P. 379648-KV

L.C.P. 379648-KW

L.C.P. 379648-KX

L.C.P. 379648-KY

L.C.P. 379648-KZ

L.C.P. 379648-LA

L.C.P. 379648-LB

L.C.P. 379648-LC

L.C.P. 379648-LD

L.C.P. 379648-LE

L.C.P. 379648-LF

L.C.P. 379648-LG

L.C.P. 379648-LH

L.C.P. 379648-LI

L.C.P. 379648-LJ

L.C.P. 379648-LK

L.C.P. 379648-LL

L.C.P. 379648-LM

L.C.P. 379648-LN

L.C.P. 379648-LO

L.C.P. 379648-LP

L.C.P. 379648-LQ

L.C.P. 379648-LR

L.C.P. 379648-LS

L.C.P. 379648-LT

L.C.P. 379648-LU

L.C.P. 379648-LV

L.C.P. 379648-LW

L.C.P. 379648-LX

L.C.P. 379648-LY

L.C.P. 379648-LZ

L.C.P. 379648-MA

L.C.P. 379648-MB

L.C.P. 379648-MC

L.C.P. 379648-MD

L.C.P. 379648-ME

L.C.P. 379648-MF

L.C.P. 379648-MG

L.C.P. 379648-MH

L.C.P. 379648-MI

L.C.P. 379648-MJ

L.C.P. 379648-MK

L.C.P. 379648-ML

L.C.P. 379648-MM

L.C.P. 379648-MN

L.C.P. 379648-MO

L.C.P. 379648-MP

L.C.P. 379648-MQ

L.C.P. 379648-MR

L.C.P. 379648-MS

L.C.P. 379648-MT

L.C.P. 379648-MU

L.C.P. 379648-MV

L.C.P. 379648-MW

L.C.P. 379648-MX

L.C.P. 379648-MY

L.C.P. 379648-MZ

L.C.P. 379648-NA

L.C.P. 379648-NB

L.C.P. 379648-NC

L.C.P. 379648-ND

L.C.P. 379648-NE

L.C.P. 379648-NF

L.C.P. 379648-NG

L.C.P. 379648-NH

L.C.P. 379648-NI

L.C.P. 379648-NJ

L.C.P. 379648-NK

L.C.P. 379648-NL

L.C.P. 379648-NM

L.C.P. 379648-NN

L.C.P. 379648-NO

L.C.P. 379648-NP

L.C.P. 379648-NQ

L.C.P. 379648-NR

L.C.P. 379648-NS

L.C.P. 379648-NT

L.C.P. 379648-NU

L.C.P. 379648-NV

L.C.P. 379648-NW

L.C.P. 379648-NX

L.C.P. 379648-NY

L.C.P. 379648-NZ

L.C.P. 379648-OA

L.C.P. 379648-OB

L.C.P. 379648-OC

L.C.P. 379648-OD

L.C.P. 379648-OE

L.C.P. 379648-OF

L.C.P. 379648-OG

L.C.P. 379648-OH

L.C.P. 379648-OI

L.C.P. 379648-OJ

L.C.P. 379648-OK

L.C.P. 379648-OL

L.C.P. 379648-OM

L.C.P. 379648-ON

L.C.P. 379648-OO

L.C.P. 379648-OP

L.C.P. 379648-OQ

L.C.P. 379648-OR

L.C.P. 379648-OS

L.C.P. 379648-OT

L.C.P. 379648-OU

L.C.P. 379648-OV

L.C.P. 379648-OW

L.C.P. 379648-OX

L.C.P. 379648-OY

L.C.P. 379648-OZ

L.C.P. 379648-PA

L.C.P. 379648-PB

L.C.P. 379648-PC

L.C.P. 379648-PD

L.C.P. 379648-PE

L.C.P. 379648-PF

L.C.P. 379648-PG

L.C.P. 379648-PH

L.C.P. 379648-PI

L.C.P. 379648-PJ

L.C.P. 379648-PK

L.C.P. 379648-PL

L.C.P. 379648-PM

L.C.P. 379648-PN

L.C.P. 379648-PO

L.C.P. 379648-PP

L.C.P. 379648-PQ

L.C.P. 379648-PR

L.C.P. 379648-PS

L.C.P. 379648-PT

L.C.P. 379648-PU

L.C.P. 379648-PV

L.C.P. 379648-PW

L.C.P. 379648-PX

L.C.P. 379648-PY

L.C.P. 379648-PZ

L.C.P. 379648-QA

L.C.P. 379648-QB

L.C.P. 379648-QC

L.C.P. 379648-QD

L.C.P. 379648-QE

L.C.P. 379648-QF

L.C.P. 379648-QG

L.C.P. 379648-QH

L.C.P. 379648-QI

L.C.P. 379648-QJ

L.C.P. 379648-QK

L.C.P. 379648-QL

L.C.P. 379648-QM

L.C.P. 379648-QN

L.C.P. 379648-QO

L.C.P. 379648-QP

L.C.P. 379648-QQ

L.C.P. 379648-QR

L.C.P. 379648-QS

L.C.P. 379648-QT

L.C.P. 379648-QU

L.C.P. 379648-QV

L.C.P. 379648-QW

L.C.P. 379648-QX

L.C.P. 379648-QY

L.C.P. 379648-QZ

L.C.P. 379648-RA

L.C.P. 379648-RB

L.C.P. 379648-RC

L.C.P. 379648-RD

L.C.P. 379648-RE

L.C.P. 379648-RF

L.C.P. 379648-RG

L.C.P. 379648-RH

L.C.P. 379648-RI

L.C.P. 379648-RJ

L.C.P. 379648-RK

L.C.P. 379648-RL

L.C.P. 379648-RM

L.C.P. 379648-RN

L.C.P. 379648-RO

L.C.P. 379648-RP

L.C.P. 379648-RQ

L.C.P. 379648-RR

L.C.P. 379648-RS

L.C.P. 379648-RT

L.C.P. 379648-RU

L.C.P. 379648-RV

L.C.P. 379648-RW

L.C.P. 379648-RX

L.C.P. 379648-RY

L.C.P. 379648-RZ

L.C.P. 379648-SA

L.C.P. 379648-SB

L.C.P. 379648-SC

L.C.P. 379648-SD

L.C.P. 379648-SE

L.C.P. 379648-SF

L.C.P. 379648-SG

L.C.P. 379648-SH

L.C.P. 379648-SI

L.C.P. 379648-SJ

L.C.P. 379648-SK

L.C.P. 379648-SL

L.C.P. 379648-SM

L.C.P. 379648-SN

L.C.P. 379648-SO

L.C.P. 379648-SP

L.C.P. 379648-SQ

L.C.P. 379648-SR

L.C.P. 379648-SS

L.C.P. 379648-ST

L.C.P. 379648-SU

L.C.P. 379648-SV

L.C.P. 379648-SW

L.C.P. 379648-SX

L.C.P. 379648-SY

L.C.P. 379648-SZ

L.C.P. 379648-TA

L.C.P. 379648-TB

L.C.P. 379648-TC

L.C.P. 379648-TD

L.C.P. 379648-TE

L.C.P. 379648-TF

L.C.P. 379648-TG

L.C.P. 379648-TH

L.C.P. 379648-TI

L.C.P. 379648-TJ

L.C.P. 379648-TK

L.C.P. 379648-TL

L.C.P. 379648-TM

L.C.P. 379648-TN

L.C.P. 379648-TO

L.C.P. 379648-TP

L.C.P. 379648-TQ

L.C.P. 379648-TR

L.C.P. 379648-TS

L.C.P. 379648-TT

L.C.P. 379648-TU

L.C.P. 379648-TV

L.C.P. 379648-TW

L.C.P. 379648-TX

L.C.P. 379648-TY

L.C.P. 379648-TZ

L.C.P. 379648-UA

L.C.P. 379648-UB

L.C.P. 379648-UC

L.C.P. 379648-UD

L.C.P. 379648-UE

L.C.P. 379648-UF

L.C.P. 379648-UG

L.C.P. 379648-UH

L.C.P. 379648-UI

L.C.P. 379648-UJ

L.C.P. 379648-UK

L.C.P. 379648-UL

L.C.P. 379648-UM

L.C.P. 379648-UN

L.C.P. 379648-UO

L.C.P. 379648-UP

L.C.P. 379648-UQ

L.C.P. 379648-UR

L.C.P. 379648-US

L.C.P. 379648-UT

L.C.P. 379648-UU

L.C.P. 379648-UV

L.C.P. 379648-UW

L.C.P. 379648-UX

L.C.P. 379648-UY

L.C.P. 379648-UZ

L.C.P. 379648-VA

L.C.P. 379648-VB

L.C.P. 379648-VC

L.C.P. 379648-VD

L.C.P. 379648-VE

L.C.P. 379648-VF

L.C.P. 379648-VG

L.C.P. 379648-VH

L.C.P. 379648-VI

L.C.P. 379648-VJ

L.C.P. 379648-VK

L.C.P. 379648-VL

L.C.P. 379648-VM

L.C.P. 379648-VN

L.C.P. 379648-VO

L.C.P. 379648-VP

L.C.P. 379648-VQ

L.C.P. 379648-VR

L.C.P. 379648-VS

L.C.P. 379648-VT

L.C.P. 379648-VU

L.C.P. 379648-VV

L.C.P. 379648-VW

L.C.P. 379648-VX

L.C.P. 379648-VY

L.C.P. 379648-VZ

L.C.P. 379648-WA

L.C.P. 379648-WB

L.C.P. 379648-WC

L.C.P. 379648-WD

L.C.P. 379648-WE

L.C.P. 379648-WF

L.C.P. 379648-WG

L.C.P. 379648-WH

L.C.P. 379648-WI

L.C.P. 379648-WJ

L.C.P. 379648-WK

L.C.P. 379648-WL

L.C.P. 379648-WM

L.C.P. 379648-WN

L.C.P. 379648-WO

L.C.P. 379648-WP

L.C.P. 379648-WQ

L.C.P. 379648-WR

L.C.P. 379648-WS

L.C.P. 379648-WT

L.C.P. 379648-WU

L.C.P. 379648-WV

L.C.P. 379648-WW

L.C.P. 379648-WX

L.C.P. 379648-WY

L.C.P. 379648-WZ

L.C.P. 379648-XA

L.C.P. 379648-XB

L.C.P. 379648-XC

L.C.P. 379648-XD

L.C.P. 379648-XE

L.C.P. 379648-XF

L.C.P. 379648-XG

L.C.P. 379648-XH

L.C.P. 379648-XI

L.C.P. 379648-XJ

L.C.P. 379648-XK

L.C.P. 379648-XL

L.C.P. 379648-XM

L.C.P. 379648-XN

L.C.P. 379648-XO

L.C.P. 379648-XP

L.C.P. 379648-XQ

L.C.P. 379648-XR

L.C.P. 379648-XS

L.C.P. 379648-XT

L.C.P. 379648-XU

L.C.P. 379648-XV

L.C.P. 379648-XW

L.C.P. 379648-XX

L.C.P. 379648-XY

L.C.P. 379648-XZ

L.C.P. 379648-YA

L.C.P. 379648-YB

L.C.P. 379648-YC

L.C.P. 379648-YD

L.C.P. 379648-YE

L.C.P. 379648-YF

L.C.P. 379648-YG

L.C.P. 379648-YH

L.C.P. 379648-YI

L.C.P. 379648-YJ

L.C.P. 379648-YK

L.C.P. 379648-YL

L.C.P. 379648-YM

L.C.P. 379648-YN

L.C.P. 379648-YO

L.C.P. 379648-YP

L.C.P. 379648-YQ

L.C.P. 379648-YR

L.C.P. 379648-YS

L.C.P. 379648-YT

L.C.P. 379648-YU

L.C.P. 379648-YV

L.C.P. 379648-YW

L.C.P. 379648-YX

L.C.P. 379648-YY

L.C.P. 379648-YZ

L.C.P. 379648-ZA

L.C.P. 379648-ZB

L.C.P. 379648-ZC

L.C.P. 379648-ZD

L.C.P. 379648-ZE

L.C.P. 379648-ZF

L.C.P. 379648-ZG

L.C.P. 379648-ZH

L.C.P. 379648-ZI

L.C.P. 379648-ZJ

L.C.P. 379648-ZK

L.C.P. 379648-ZL

L.C.P. 379648-ZM

L.C.P. 379648-ZN

L.C.P. 379648-ZO

L.C.P. 379648-ZP

L.C.P. 379648-ZQ

L.C.P. 379648-ZR

L.C.P. 379648-ZS

L.C.P. 379648-ZT

L.C.P. 379648-ZU

L.C.P. 379648-ZV

L.C.P. 379648-ZW

L.C.P. 379648-ZX

L.C.P. 379648-ZY

L.C.P. 379648-ZZ

L.C.P. 379648-AAA

L.C.P. 379648-AAB

L.C.P. 379648-AAC

L.C.P. 379648-AAD

L.C.P. 379648-AAE

L.C.P. 379648-AAF

L.C.P. 379648-AAG

L.C.P. 379648-AAH

L.C.P. 379648-AAI

L.C.P. 379648-AAJ

L.C.P. 379648-AAK

L.C.P. 379648-AAL

L.C.P. 379648-AAM

L.C.P. 379648-AAN

L.C.P. 379648-AAO

L.C.P. 379648-AAP

L.C.P. 379648-AAQ

L.C.P. 379648-AAR

L.C.P. 379648-AAS

L.C.P. 379648-AAT

L.C.P. 379648-AAU

L.C.P. 379648-AAV

L.C.P. 379648-AAW

L.C.P. 379648-AAX

L.C.P. 379648-AAY

L.C.P. 379648-AAZ

L.C.P. 379648-ABA

L.C.P. 379648-ABB

L.C.P. 379648-ABC

L.C.P. 379648-ABD

L.C.P. 379648-ABE

L.C.P. 379648-ABF

L.C.P. 379648-ABG

L.C.P. 379648-ABH

L.C.P. 379648-ABI

L.C.P. 379648-ABJ

L.C.P. 379648-ABK

L.C.P. 379648-ABL

L.C.P. 379648-ABM

L.C.P. 379648-ABN

L.C.P. 379648-ABO

L.C.P. 379648-ABP

L.C.P. 379648-ABQ

L.C.P. 379648-ABR

L.C.P. 379648-ABS

L.C.P. 379648-ABT

L.C.P. 379648-ABU

L.C.P. 379648-ABV

L.C.P. 379648-ABW

L.C.P. 379648-ABX

L.C.P. 379648-ABY

L.C.P. 379648-ABZ

L.C.P. 379648-ACA

L.C.P. 379648-ACB

L.C.P. 379648-ACC

L.C.P. 379648-ACD

L.C.P. 379648-ACE

L.C.P. 379648-ACF

L.C.P. 379648-ACG

L.C.P. 379648-ACH

L.C.P. 379648-ACI

L.C.P. 379648-ACJ

L.C.P. 379648-ACK

L.C.P. 379648-ACL

L.C.P. 379648-ACM

L.C.P. 379648-ACN

L.C.P. 379648-ACO

L.C.P. 379648-ACP

L.C.P. 379648-ACQ

L.C.P. 379648-ACR

L.C.P. 379648-ACS

L.C.P. 379648-ACT

L.C.P. 379648-ACU

L.C.P. 379648-ACV

L.C.P. 379648-ACW

L.C.P. 379648-ACX

L.C.P. 379648-ACY

L.C.P. 379648-ACZ

L.C.P. 379648-ADA

L.C.P. 379648-ADB

L.C.P. 379648-ADC

L.C.P. 379648-ADD

L.C.P. 379648-ADE

L.C.P. 379648-ADF

L.C.P. 379648-ADG

L.C.P. 379648-ADH

L.C.P. 379648-ADI

L.C.P. 379648-ADJ

L.C.P. 379648-ADK

L.C.P. 379648-ADL

L.C.P. 379648-ADM

L.C.P. 379648-ADN

L.C.P. 379648-ADO

L.C.P. 379648-ADP

L.C.P. 379648-ADQ

L.C.P. 379648-ADR

L.C.P. 379648-ADS

L.C.P. 379648-ADT

L.C.P. 379648-ADU

L.C.P. 379648-ADV

L.C.P. 379648-ADW

L.C.P. 379648-ADX

L.C.P. 379648-ADY

L.C.P. 379648-ADZ

L.C.P. 379648-AEA

L.C.P. 379648-AEB

L.C.P. 379648-AEC

L.C.P. 379648-AED

L.C.P. 379648-AEE

L.C.P. 379648-AEF

L.C.P. 379648-AEG

L.C.P. 379648-AEH

L.C.P. 379648-AEI

L.C.P. 379648-AEJ

L.C.P. 379648-AEK

L.C.P. 379648-AEL

L.C.P. 379648-AEM

L.C.P. 379648-AEN

L.C.P. 379648-AEO

L.C.P. 379648-AEP

L.C.P. 379648-AEQ

L.C.P. 379648-AER

L.C.P. 379648-AES

L.C.P. 379648-AET

L.C.P. 379648-AEU

L.C.P. 379648-AEV

L.C.P. 379648-AEW

L.C.P. 379648-AEX

L.C.P. 379648-AEY

L.C.P. 379648-AEZ

L.C.P. 379648-AFA

L.C.P. 379648-AFB

L.C.P. 379648-AFC

L.C.P. 379648-AFD

L.C.P. 379648-AFE

L.C.P. 379648-AFF

L.C.P. 379648-AFG

L.C.P. 379648-AFH

L.C.P. 379648-AFI

L.C.P. 379648-AFJ

L.C.P. 379648-AFK

L.C.P. 379648-AFL

L.C.P. 379648-AFM

L.C.P. 379648-AFN

L.C.P. 379648-AFO

L.C.P. 379648-AFP

L.C.P. 379648-AFQ

L.C.P. 379648-AFR

L.C.P. 379648-AFS

L.C.P. 379648-AFT

L.C.P. 379648-AFU

L.C.P. 379648-AFV

L.C.P. 379648-AFW

L.C.P. 379648-AFX

L.C.P. 379648-AFY

L.C.P. 379648-AFZ

L.C.P. 379648-AGA

L.C.P. 379648-AGB

L.C.P. 379648-AGC

L.C.P. 379648-AGD

L.C.P. 379648-AGE

L.C.P. 379648-AGF

L.C.P. 379648-AGG

L.C.P. 379648-AGH

L.C.P. 379648-AGI

L.C.P. 379648-AGJ

L.C.P. 379648-AGK

L.C.P. 379648-AGL

L.C.P. 379648-AGM

L.C.P. 379648-AGN

L.C.P. 379648-AGO

L.C.P. 379648-AGP

L.C.P. 379648-AGQ

L.C.P. 379648-AGR

L.C.P. 379648-AGS

L.C.P. 379648-AGT

L.C.P. 379648-AGU

L.C.P. 379648-AGV

L.C.P. 379648-AGW

L.C.P. 379648-AGX

L.C.P. 379648-AGY

L.C.P. 379648-AGZ

L.C.P. 379648-AHA

L.C.P. 379648-AHB

L.C.P. 379648-AHC

L.C.P. 379648-AHD

L.C.P. 379648-AHE

L.C.P. 379648-AHF

L.C.P. 379648-AHG

L.C.P. 379648-AHH

L.C.P. 379648-AHI

L.C.P. 379648-AHJ

L.C.P. 379648-AHK

L.C.P. 379648-AHL

L.C.P. 379648-AHM

L.C.P. 379648-AHN

L.C.P. 379648-AHO

L.C.P. 379648-AHP

L.C.P. 379648-AHQ

L.C.P. 379648-AHR

L.C.P. 379648-AHS

L.C.P. 379648-AHT

L.C.P. 379648-AHU

L.C.P. 379648-AHV

L.C.P. 379648-AHW

L.C.P. 379648-AHX

L.C.P. 379648-AHY

L.C.P. 379648-AHZ

L.C.P. 379648-AIA

L.C.P. 379648-AIB

L.C.P. 379648-AIC

L.C.P. 379648-AID

L.C.P. 379648-AIE

L.C.P. 379648-AIF

L.C.P. 379648-AIG

L.C.P. 379648-AIH

L.C.P. 379648-AII

L.C.P. 379648-AIJ

L.C.P. 379648-AIK

L.C.P. 379648-AIL

L.C.P. 379648-AIM

L.C.P. 379648-AIN

L.C.P. 379648-AIO

L.C.P. 379648-AIP

L.C.P. 379648-AIQ

L.C.P. 379648-AIR

L.C.P. 379648-AIS

L.C.P. 379648-AIT

L.C.P. 379648-AIU

L.C.P. 379648-AIV

L.C.P. 379648-AIW

L.C.P. 379648-AIX

L.C.P. 379648-AIY

L.C.P. 379648-AIZ

L.C.P. 379648-AJA

L.C.P. 379648-AJB

L.C.P. 379648-AJC

L.C.P. 379648-AJD

L.C.P. 379648-AJE

L.C.P. 379648-AJF

L.C.P. 379648-AJG

L.C.P. 379648-AJH

L.C.P. 379648-AJI

L.C.P. 379648-AJJ

L.C.P. 379648-AJK

L.C.P. 379648-AJL

L.C.P. 379648-AJM

L.C.P. 379648-AJN

L.C.P. 379648-AJO

L.C.P. 379648-AJP

L.C.P. 379648-AJQ

L.C.P. 379648-AJR

L.C.P. 379648-AJS

L.C.P. 379648-AJT

L.C.P. 379648-AJU

L.C.P. 379648-AJV

L.C.P. 379648-AJW

L.C.P. 379648-AJX

L.C.P. 379648-AJY

L.C.P. 379648-AJZ

L.C.P. 379648-AKA

L.C.P. 379648-AKB

L.C.P. 379648-AKC

L.C.P. 379648-AKD

L.C.P. 379648-AKE

L.C.P. 379648-AKF

L.C.P. 379648-AKG

L.C.P. 379648-AKH

L.C.P. 379648-AKI

L.C.P. 379648-AKJ

L.C.P. 379648-AKK

L.C.P. 379648-AKL

L.C.P. 379648-AKM

L.C.P. 379648-AKN

L.C.P. 379648-AKO

L.C.P. 379648-AKP

L.C.P. 379648-AKQ

L.C.P. 379648-AKR

L.C.P. 379648-AKS

L.C.P. 379648-AKT

L.C.P. 379648-AKU

L.C.P. 379648-AKV

L.C.P. 379648-AKW

L.C.P. 379648-AKX

L.C.P. 379648-AKY

L.C.P. 379648-AKZ

L.C.P. 379648-ALA

L.C.P. 379648-ALB

L.C.P. 379648-ALC

L.C.P. 379648-ALD

L.C.P. 379648-ALE

L.C.P. 379648-ALF

L.C.P. 379648-ALG

L.C.P. 379648-ALH

L.C.P. 379648-ALI

L.C.P. 379648-ALJ

L.C.P. 379648-ALK

L.C.P. 379648-ALL

L.C.P. 379648-ALM

L.C.P. 379648-ALN

L.C.P. 379648-ALO

L.C.P. 379648-ALP

L.C.P. 379648-ALQ

L.C.P. 379648-ALR

L.C.P. 379648-ALS

L.C.P. 379648-ALT

L.C.P. 379648-ALU

L.C.P. 379648-ALV

L.C.P. 379648-ALW

L.C.P. 379648-ALX

L.C.P. 379648-ALY

L.C.P. 379648-ALZ

L.C.P. 379648-AMA

L.C.P. 379648-AMB

L.C.P. 379648-AMC

L.C.P. 379648-AMD

L.C.P. 379648-AME

L.C.P. 379648-AMF

L.C.P. 379648-AMG

L.C.P. 379648-AMH

L.C.P. 379648-AMI

L.C.P. 379648-AMJ

L.C.P. 379648-AMK

L.C.P. 379648-AML

L.C.P. 379648-AMM

L.C.P. 379648-AMN

L.C.P. 379648-AMO

L.C.P. 379648-AMP

L.C.P. 379648-AMQ

L.C.P. 379648-AMR

L.C.P. 379648-AMS

L.C.P. 379648-AMT

L.C.P. 379648-AMU

L.C.P. 379648-AMV

L.C.P. 379648-AMW

L.C.P. 379648-AMX

L.C.P. 379648-AMY

L.C.P. 379648-AMZ

L.C.P. 379648-ANA

L.C.P. 379648-ANB

L.C.P. 379648-ANC

L.C.P. 379648-AND

L.C.P. 379648-ANE

L.C.P. 379648-ANF

L.C.P. 379648-ANG

L.C.P. 379648-ANH

L.C.P. 379648-ANI

L.C.P. 379648-ANJ

L.C.P. 379648-ANK

L.C.P. 379648-ANL

L.C.P. 379648-ANM

L.C.P. 379648-ANN

L.C.P. 379648-ANO

L.C.P. 379648-ANP

L.C.P. 379648-ANQ

L.C.P. 379648-ANR

L.C.P. 379648-ANS

L.C.P. 379648-ANT

L.C.P. 379648-ANU

L.C.P. 379648-ANV

L.C.P. 379648-ANW

L.C.P. 379648-ANX

L.C.P. 379648-ANY

L.C.P. 379648-ANZ

L.C.P. 379648-AOA

L.C.P. 379648-AOB

L.C.P. 379648-AOC

L.C.P. 379648-AOD

L.C.P. 379648-AOE

L.C.P. 379648-AOF

L.C.P. 379648-AOG

L.C.P. 379648-AOH

L.C.P. 379648-AOI

L.C.P. 379648-AOJ

L.C.P. 379648-AOK

L.C.P. 379648-AOL

L.C.P. 379648-AOM

L.C.P. 379648-AON

L.C.P. 379648-AOO

L.C.P. 379648-AOP

L.C.P. 379648-AOQ

L.C.P. 379648-AOR

L.C.P. 379648-AOS

L.C.P. 379648-AOT

L.C.P. 379648-AOU

L.C.P. 379648-AOV

L.C.P. 379648-AOW

L.C.P. 379648-AOX

L.C.P. 379648-AOY

L.C.P. 379648-AOZ

L.C.P. 379648-APA

L.C.P. 379648-APB

L.C.P. 379648-APC

L.C.P. 379648-APD

L.C.P. 379648-APE

L.C.P. 379648-APF

L.C.P. 379648-APG

L.C.P. 379648-APH

L.C.P. 379648-API

L.C.P. 379648-APJ

L.C.P. 379648-APK

L.C.P. 379648-APL

L.C.P. 379648-APM

L.C.P. 379648-APN

L.C.P. 379648-APO

L.C.P. 379648-APP

L.C.P. 379648-APQ

L.C.P. 379648-APR

L.C.P. 379648-APS

L.C.P. 379648-APT

L.C.P. 379648-APU

L.C.P. 379648-APV

L.C.P. 379648-APW

L.C.P. 379648-APX

L.C.P. 379648-APY

L.C.P. 379648-APZ

L.C.P. 379648-AQA

L.C.P. 379648-AQB

L.C.P. 379648-AQC

L.C.P. 379648-AQD

L.C.P. 379648-AQE

L.C.P. 379648-AQF

L.C.P. 379648-AQG

L.C.P. 379648-AQH

L.C.P. 379648-AQI

L.C.P. 379648-AQJ

L.C.P. 379648-AQK

L.C.P. 379648-AQL

L.C.P. 379648-AQM

L.C.P. 379648-AQN

L.C.P. 379648-AQO

L.C.P. 379648-AQP

L.C.P. 379648-AQQ

L.C.P. 379648-AQR

L.C.P. 379648-AQS

L.C.P. 379648-AQT

L.C.P. 379648-AQU

L.C.P. 379648-AQV

L.C.P. 379648-AQW

L.C.P. 379648-AQX

L.C.P. 379648-AQY

L.C.P. 379648-AQZ

L.C.P. 379648-ARA

L.C.P. 379648-ARB

L.C.P. 379648-ARC

L.C.P. 379648-ARD

L.C.P. 379648-ARE

L.C.P. 379648-ARF

L.C.P. 379648-ARG

L.C.P. 379648-ARH

L.C.P. 379648-ARI

L.C.P. 379648-ARJ

L.C.P. 379648-ARK

L.C.P. 379

E623,000

E625,000

N539,000

35,367 sf Old Colony Trust

1797 of 57 (2320)
1271 of 57

Lot 5 LC 17964 AE 16,800 SF (2374)

48 Acres ± 7358-412 Sadlow (2375)

Parcel 2256-1
18.08 Acres
R13 2167-600
8193-127
John K Damon

1.0 Acre 8742-371 John H Lord (2369)

2.7 Acres 6889-56 John H Lord 1/2 of 1965 (2365)

2866-1 12,707 SF Lot 1

2366-3 16630 SF LOT 3A (2366)

2366-4 14,025 SF

2366-5 12310 SF

LOT 4A

LOT 5A

Pl 1016 of 86

Pl 1269 of 87

MINOT HILLSIDE AVE

Pl 675-76

Parcel 2363-2
0.7 Acres
Pl 1388 of 73
Pl 1494 of 83

Pl 1494 of 83

Parcel 2369-1
lot 1
3 Acres
Pl. 276-71

PLAN LOT A 9048-375

94 of 38

Pl. 618 of 87

Parcel 2369-2
lot 2
28,411 s.f.
Pl. 276-71

59.0± Acres
Old Colony Trust
1797 of 57
9066-281
Parcel 3
(2321)

Hennessy Plan Feb, 70

Parcel 2363-1
4.5 Acres
Pl 1388 of 73
Pl 1248 of 75
Pl 1494 of 83

Pl 1494 of 83

2363-1 0.6 Ac. Pl. 76-47 7948-275 8092-577

Pl. 76-47 10,345-1504 21,539 s.f.

2362-2

2356-1-3

20' WIDE DRAIN AND PEDESTRIAN ACCESS EASEMENT

2356-1-2 20,095 sf

21,118 SF Pl 635 of 73

2356-1-4 20,512 sf

Old Pl 603 of 71
Old Pl 584-276
Old Pl 144-42
Pl 636 of 73
Pl 632 of 74

Pl 635 of 63

Pl 635 of 73

2356-1-5

Pl 603-71

2356-1-6 144-42

20,450 sf

2356-1-1 20,000 sf

Pl 635 of 73

WINSLOW STREET

Rounding Entrance

2356-1-7 193 s.f. 20,230 sf

20,048 sf Pl 635 of 73

20,000 sf 3099-405 McLean (2355)

PL 635 of 73

1.0 Acre Plan 1370 of 6 Lot A (2354)

2.8.000 Plan 1370 of 6 Lot C (2353)

1/2 Acre 8930-309 Stanley (2351)

3/4 Acre 8499-120 511 of 48 Stanley (2350)

3/4 Acre 7989-354 511 of 49 Welch (2347)

105,600 SF 382 of 86 6034-305 Mildred Kelley (2344)

Happy Thread

Line by Nelson

ASSUMED

N539,000

2341-2

28,864 SF 6673-104 Audette 246 of 44 (2343)

84,624 SF (83,824 SF) Lot A (2342) 6773-434

(99,900 Lot B)

246 of 44 Freeman

K 9362 SF 6773-154 Audette

60,508 8804-44 Smith (2340)

2338

2339

2341

511

2349

2348

2345

2346

2344

2343

2342

2340

2339

2338

2337

2336

2335

2334

2333

2332

2331

2330

2329

2328

2327

2326

2325

2324

2323

2322

2321

2320

2319

2318

2317

2316

2315

2314

2313

2312

2311

2310

2309

2308

2307

2306

2305

2304

2303

2302

2301

2300

2299

2298

2297

2296

2295

2294

2293

2292

2291

2290

2289

2288

2287

2286

2285

2284

2283

2282

2281

2280

2279

2278

2277

2276

2275

2274

2273

2272

2271

2270

2269

2268

2267

2266

2265

2264

2263

2262

2261

2260

2259

2258

2257

2256

2255

2254

2253

2252

2251

2250

2249

2248

2247

2246

2245

2244

2243

2242

2241

2240

2239

2238

2237

2236

2235

2234

2233

2232

2231

2230

2229

2228

2227

2226

2225

2224

2223

2222

2221

2220

2219

2218

2217

2216

2215

2214

2213

2212

2211

2210

2209

2208

2207

2206

2205

2204

2203

2202

2201

2200

2199

2198

2197

2196

2195

2194

2193

2192

2191

2190

2189

2188

2187

2186

2185

2184

2183

2182

2181

2180

2179

2178

2177

2176

2175

2174

2173

2172

2171

2170

2169

2168

2167

2166

2165

2164

2163

2162

2161

2160

2159

2158

2157

2156

2155

2154

2153

2152

2151

2150

2149

2148

2147

2146

2145

2144

2143

2142

2141

2140

2139

2138

2137

2136

2135

2134

2133

2132

2131

2130

2129

2128

2127

2126

2125

2124

2123

2122

2121

2120

2119

2118

2117

2116

2115

2114

2113

2112

2111

2110

2109

2108

2107

2106

2105

2104

2103

2102

2101

2100

2099

2098

2097

2096

2095

2094

2093

2092

2091

2090

2089

2088

2087

2086

2085

2084

2083

2082

2081

2080

2079

2078

2077

2076

2075

2074

2073

2072

2071

2070

2069

2068

2067

2066

2065

2064

2063

2062

2061

2060

2059

2058

2057

2056

2055

2054

2053

2052

2051

2050

2049

2048

2047

2046

2045

2044

2043

2042

2041

2040

2039

2038

2037

2036

2035

2034

2033

2032

2031

2030

2029

2028

2027

2026

2025

2024

2023

2022

2021

2020

2019

2018

2017

2016

2015

2014

2013

2012

2011

2010

2009

2008

2007

2006

2005

2004

2003

2002

2001

2000

1999

1998

1997

1996

1995

1994

1993

1992

1991

1990

1989

1988

1987

1986

1985

1984

1983

1982

1981

1980

1979

1978

1977

1976

1975

1974

1973

1972

1971

1970

1969

1968

1967

1966

1965

1964

1963

1962

1961

1960

1959

1958

1957

1956

1955

1954

1953

1952

1951

1950

1949

1948

1947

1946

1945

1944

1943

1942

1941

1940

1939

1938

1937

1936

1935

1934

1933

1932

1931

1930

1929

1928

1927

1926

1925

1924

1923

1922

1921

1920

1919

1918

1917

1916

1915

1914

1913

1912

1911

1910

1909

1908

1907

1906

1905

1904

1903

1902

1901

1900

1899

1898

1897

1896

1895

1894

1893

1892

1891

1890

1889

1888

1887

1886

1885

1884

1883

1882

1881

1880

1879

1878

1877

1876

1875

1874

1873

1872

1871

1870

1869

1868

1867

1866

1865

1864

1863

1862

1861

1860

1859

1858

1857

1856

1855

1854

1853

1852

1851

1850

1849

1848

1847

1846

1845

1844

1843

1842

1841

1840

1839

1838

1837

1836

1835

1834

1833

1832

1831

1830

1829

1828

1827

1826

1825

1824

1823

1822

1821

1820

1819

1818

1817

1816

1815

1814

1813

1812

1811

1810

1809

1808

1807

1806

1805

1804

1803

1802

1801

1800

1799

1798

1797

1796

1795

1794

1793

1792

1791

1790

1789

1788

1787

1786

1785

1784

1783

1782

1781

1780

1779

1778

1777

1776

1775

1774

1773

1772

1771

1770

1769

1768

1767

1766

1765

1764

1763

1762

1761

1760

1759

1758

1757

1756

1755

1754

1753

1752

1751

1750

1749

1748

1747

1746

1745

1744

1743

1742

1741

1740

1739

1738

1737

1736

1735

1734

1733

1732

1731

1730

1729

1728

1727

1726

1725

1724

1723

1722

1721

1720

1719

1718

1717

1716

1715

1714

1713

1712

1711

1710

1709

1708

1707

1706

1705

1704

1703

1702

1701

1700

1699

1698

1697

1696

1695

1694

1693

1692

1691

1690

1689

1688

1687

1686

1685

1684

1683

1682

1681

1680

1679

1678

1677

1676

1675

1674

1673

1672

1671

1670

1669

1668

1667

1666

1665

1664

1663

1662

1661

1660

1659

1658

1657

1656

1655

1654

1653

1652

1651

1650

1649

1648

1647

1646

1645

1644

1643

1642

1641

1640

1639

1638

1637

1636

1635

1634

1633

1632

1631

1630

1629

1628

1627

1626

1625

1624

1623

1622

1621

1620

1619

1618

1617

1616

1615

1614

1613

1612

1611

1610

1609

1608

1607

1606

1605

1604

1603

1602

1601

1600

1599

1598

1597

1596

1595

1594

1593

1592

1591

1590

1589

1588

1587

1586

1585

1584

1583

1582

1581

1580

1579

1578

1577

1576

1575

1574

1573

1572

1571

1570

1569

1568

1567

1566

1565

1564

1563

1562

1561

1560

1559

1558

1557

1556

1555

1554

1553

1552

1551

1550

1549

1548

1547

1546

1545

1544

1543

1542

1541

1540

1539

1538

1537

1536

1535

1534

1533

1532

1531

1530

1529

1528

1527

1526

1525

1524

1523

1522

1521

1520

1519

1518

1517

1516

1515

1514

1513

1512

1511

1510

1509

1508

1507

1506

1505

1504

1503

1502

1501

1500

1499

1498

1497

1496

1495

1494

1493

1492

1491

1490

1489

1488

1487

1486

1485

1484

1483

1482

1481

1480

1479

1478

1477

1476

1475

1474

1473

1472

1471

1470

1469

1468

1467

1466

1465

1464

1463

1462

1461

1460

1459

1458

1457

1456

1455

1454

1453

1452

1451

1450

1449

1448

1447

1446

1445

1444

1443

1442

1441

1440

1439

1438

1437

1436

1435

1434

1433

1432

1431

1430

1429

1428

1427

1426

1425

1424

1423

1422

1421

1420

1419

1418

1417

1416

1415

1414

1413

1412

1411

1410

1409

1408

1407

1406

1405

1404

1403

1402

1401

1400

1399

1398

1397

1396

1395

1394

1393

1392

1391

1390

1389

1388

1387

1386

1385

1384

1383

1382

1381

1380

1379

1378

1377

1376

1375

1374

1373

1372

1371

1370

1369

1368

1367

1366

1365

1364

1363

1362

1361

1360

1359

1358

1357

1356

1355

1354

1353

1352

1351

1350

1349

1348

1347

1346

1345

1344

1343

1342

1341

1340

1339

1338

1337

1336

1335

1334

1333

1332

1331

1330

1329

1328

1327

1326

1325

1324

1323

1322

1321

1320

1319

1318

1317

1316

1315

1314

1313

1312

1311

1310

1309

1308

1307

1306

1305

1304

1303

1302

1301

1300

1299

1298

1297

1296

1295

1294

1293

1292

1291

1290

1289

1288

1287

1286

1285

1284

1283

1282

1281

1280

1279

1278

1277

1276

1275

1274

1273

1272

1271

1270

1269

1268

1267

1266

1265

1264

1263

1262

1261

1260

1259

1258

1257

1256

1255

1254

1253

1252

1251

1250

1249

1248

1247

1246

1245

1244

1243

1242

1241

1240

1239

1238

1237

1236

1235

1234

1233

1232

1231

1230

1229

1228

1227

1226

1225

1224

1223

1222

1221

1220

1219

1218

1217

1216

1215

1214

1213

1212

1211

1210

1209

1208

1207

1206

1205

1204

1203

1202

1201

1200

1199

1198

1197

1196

1195

1194

1193

1192

1191

1190

1189

1188

1187

1186

1185

1184

1183

1182

1181

1180

1179

1178

1177

1176

1175

1174

1173

1172

1171

1170

1169

1168

1167

1166

1165

1164

1163

1162

1161

1160

1159

1158

1157

1156

1155

1154

1153

1152

1151

1150

1149

1148

1147

1146

1145

1144

1143

1142

1141

1140

1139

1138

1137

1136

1135

1134

1133

1132

1131

1130

1129

1128

1127

1126

1125

1124

1123

1122

1121

1120

1119

1118

1117

1116

1115

1114

1113

1112

1111

1110

1109

1108

1107

1106

1105

1104

1103

1102

1101

1100

1099

1098

1097

1096

1095

1094

1093

1092

1091

1090

1089

1088

1087

1086

1085

1084

1083

1082

1081

1080

1079

1078

1077

1076

1075

1074

1073

1072

1071

1070

1069

1068

1067

1066

1065

1064

1063

1062

1061

1060

1059

1058

1057

1056

1055

1054

1053

1052

1051

1050

1049

1048

1047

1046

1045

1044

1043

1042

1041

1040

1039

1038

1037

1036

1035

1034

1033

1032

1031

1030

1029

1028

1027

1026

1025

1024

1023

1022

1021

1020

1019

1018

1017

1016

1015

1014

1013

1012

1011

1010

1009

1008

1007

1006

1005

1004

1003

1002

1001

1000

999

998

997

996

995

994

993

992

991

990

989

988

987

986

985

984

983

982

981

980

979

978

977

976

975

974

973

972

971

970

969

968

967

966

965

964

963

962

961

960

959

958

957

956

955

954

953

952

951

950

949

948

947

946

945

944

943

942

941

940

939

938

937

936

935

934

933

932

931

930

929

928

927

926

925

924

923

922

921

920

919

918

917

916

915

914

913

912

911

910

909

908

907

906

905

904

903

902

901

900

899

898

897

896

895

894

893

892

891

890

889

888

887

886

885

884

883

882

881

880

879

878

877

876

875

874

873

872

871

870

869

868

867

866

865

864

863

862

861

860

859

858

857

856

855

854

853

852

851

850

849

848

847

846

845

844

843

842

841

840

839

838

837

836

835

834

833

832

831

830

829

828

827

826

825

824

823

822

821

820

819

818

817

816

815

814

813

812

811

810

809

808

807

806

805

804

803

802

801

800

799

798

797

796

795

794

793

792

791

790

789

788

787

786

785

784

783

782

781

780

779

778

777

776

775

774

773

772

771

770

769

768

767

766

765

764

763

762

761

760

759

758

757

756

755

754

753

752

751

750

749

748

747

746

745

744

743

742

741

740

739

738

737

736

735

734

733

732

731

730

729

728

727

726

725

724

723

722

721

720

719

718

717

716

715

714

713

712

711

710

709

708

707

706

705

704

703

702

701

700

699

698

697

696

695

694

693

692

691

690

689

688

687

686

685

684

683

682

681

680

679

678

677

676

675

674

673

672

671

670

669

668

667

666

665

664

663

662

661

660

659

658

657

656

655

654

653

652

651

650

649

648

647

646

645

644

643

642

641

640

639

638

637

636

635

634

633

632

631

630

629

628

627

626

625

624

623

622

621

620

619

618

617

616

615

614

613

612

611

610

609

608

607

606

605

604

603

602

601

600

599

598

597

596

595

594

593

592

591

590

589

588

587

586

585

584

583

582

581

580

579

578

577

576

575

574

573

572

571

570

569

568

567

566

565

564

563

562

561

560

559

558

557

556

555

554

553

552

551

550

549

548

547

546

545

544

543

542

541

540

539

538

537

536

535

534

533

532

531

530

529

528

527

526

525

524

523

522

521

520

519

518

517

516

515

514

513

512

511

510

509

508

507

506

505

504

503

502

501

500

499

498

497

496

495

494

493

492

491

490

489

488

487

486

485

484

483

482

481

480

479

478

477

476

475

474

473

472

471

470

469

468

467

466

465

464

463

462

461

460

459

458

457

456

455

454

453

452

451

450

449

448

447

446

445

444

443

442

441

440

439

438

437

436

435

434

433

432

431

430

429

428

427

426

425

424

423

422

421

420

419

418

417

416

415

414

413

412

411

410

409

408

407

406

405

404

403

402

401

400

399

398

397

396

395

394

393

392

391

390

389

388

387

386

385

384

383

382

381

380

379

378

377

376

375

374

373

372

371

370

369

368

367

366

365

364

363

362

361

360

359

358

357

356

355

354

353

352

351

350

349

348

347

346

345

344

343

342

341

340

339

338

337

336

335

334

333

332

331

330

329

328

327

326

325

324

323

322

321

320

319

318

317

316

315

314

313

312

311

310

309

308

307

306

305

304

303

302

301

300

299

298

297

296

295

294

293

292

291

290

289

288

287

286

285

284

283

282

281

280

279

278

277

276

275

274

273

272

271

270

269

268

267

266

265

264

263

262

261

260

259

258

257

256

255

254

253

252

251

250

249

248

247

246

245

244

243

242

241

240

239

238

237

236

235

234

233

232

231

230

229

228

227

226

225

224

223

222

221

220

219

218

217

216

215

214

213

212

211

210

209

208

207

206

205

204

203

202

201

200

199

198

197

196

195

194

193

192

191

190

189

188

187

186

185

184

183

182

181

180

179

178

177

176

175

174

173

172

171

170

169

168

167

166

165

164

163

162

161

160

159

158

157

156

155

154

153

152

151

150

149

148

147

146

145

144

143

142

141

140

139

138

137

136

135

134

133

132

131

130

129

128

127

126

125

124

123

122

121

120

119

118

117

116

115

114

113

112

111

110

109

108

107

106

105

104

103

102

101

100

99

98

97

96

95

94

93

92

91

90

89

88

87

86

85

84

83

82

81

80

79

78

77

76

75

74

73

72

71

70

69

68

67

66

65

64

63

62

61

60

59

58

57

56

55

54

53

52

51

50

49

48

47

46

45

44

43

42

41

40

39

38

37

36

35

34

33

32

31

30

29

28

27

26

25

24

23

22

21

20

19

18

17

16

15

14

13

12

11

10

9

8

7

6

5

4

3

2

1

Lot 1 LC 17964 AE 16,800 SF (2374)

1.0 Acre 8742-371 John H Lord (2369)

2.7 Acres 6889-56 John H Lord 1/2 of 1965 (2365)

48 Acres ± 7358-412 Sadlow (2375)

Parcel 2256-1
18.08 Acres
R13 2167-600
8193-127
John K Damon

2866-1 12,707 SF Lot 1

2366-3 16630 SF LOT 3A (2366)

2366-4 14,025 SF

2366-5 12310 SF

LOT 4A

LOT 5A

Pl 1016 of 86

Pl 1269 of 87

MINOT HILLSIDE AVE

Pl 675-76

Parcel 2363-2
0.7 Acres
Pl 1388 of 73
Pl 1494 of 83

Pl 1494 of 83

Parcel 2369-1
lot 1
3 Acres
Pl. 276-71

PLAN LOT A 9048-375

94 of 38

Pl. 618 of 87

Parcel 2369-2
lot 2
28,411 s.f.
Pl. 276-71

59.0± Acres
Old Colony Trust
1797 of 57
9066-281
Parcel 3
(2321)

Hennessy Plan Feb, 70

Parcel 2363-1
4.5 Acres
Pl 1388 of 73
Pl 1248 of 75
Pl 1494 of 83

Pl 1494 of 83

2363-1 0.6 Ac. Pl. 76-47 7948-275 8092-577

Pl. 76-47 10,345-1504 21,539 s.f.

2362-2

2356-1-3

20' WIDE DRAIN AND PEDESTRIAN ACCESS EASEMENT

2356-1-2 20,095 sf

21,118 SF Pl 635 of 73

2356-1-4 20,512 sf

Old Pl 603 of 71
Old Pl 584-276
Old Pl 144-42
Pl 636 of 73
Pl 632 of 74

Pl 635 of 63

Pl 635 of 73

2356-1-5

Pl 603-71

2356-1-6 144-42

20,450 sf

2356-1-1 20,000 sf

Pl 635 of 73

WINSLOW STREET

Rounding Entrance

2356-1-7 193 s.f. 20,230 sf

20,048 sf Pl 635 of 73

20,000 sf 3099-405 McLean (2355)

PL 635 of 73

1.0 Acre Plan 1370 of 6 Lot A (2354)

2.8.000 Plan 1370 of 6 Lot C (2353)

1/2 Acre 8930-309 Stanley (2351)

3/4 Acre 8499-120 511 of 48 Stanley (2350)

3/4 Acre 7989-354 511 of 49 Welch (2347)

105,600 SF 382 of 86 6034-305 Mildred Kelley (2344)

Happy Thread

Line by Nelson

ASSUMED

N539,000

2341-2

28,864 SF 6673-104 Audette 246 of 44 (2343)

84,624 SF (83,824 SF) Lot A (2342) 6773-434

(99,900 Lot B)

246 of 44 Freeman

K 9362 SF 6773-154 Audette

60,508 8804-44 Smith (2340)

2338

2339

2341

511

2349

2348

2345

2346

2344

2343

2342

2340

2339

2338

2337

2336

2335

2334

2333

2332

2331

2330

2329

2328

2327

2326

2325

2324

2323

2322

2321

2320

2319

2318

2317

2316

2315

2314

2313

2312

2311

2310

2309

2308

2307

2306

2305

2304

2303

2302

2301

2300

2299

2298

2297

2296

2295

2294

2293

2292

2291

2290

2289

2288

2287

2286

2285

2284

2283

2282

2281

2280

2279

2278

2277

2276

2275

2274

2273

2272

2271

2270

2269

2268

2267

2266

2265

2264

2263

2262

2261

2260

2259

2258

2257

2256

2255

2254

2253

2252

2251

2250

2249

2248

2247

2246

2245

2244

2243

2242

2241

2240

2239

2238

2237

2236

2235

2234

2233

2232

2231

2230

2229

2228

2227

2226

2225

2224

2223

2222

2221

2220

2219

2218

2217

2216

2215

2214

2213

2212

2211

2210

2209

2208

2207

2206

2205

2204

2203

2202

2201

2200

2199

2198

2197

2196

2195

2194

2193

2192

2191

2190

2189

2188

2187

2186

2185

2184

2183

2182

2181

2180

2179

2178

2177

2176

2175

2174

2173

2172

2171

2170

2169

2168

2167

2166

2165

2164

2163

2162

2161

2160

2159

2158

2157

2156

2155

2154

2153

2152

2151

2150

2149

2148

2147

2146

2145

2144

2143

2142

2141

2140

2139

2138

2137

2136

2135

2134

2133

2132

2131

2130

2129

2128

2127

2126

2125

2124

2123

2122

2121

2120

2119

2118

2117

2116

2115

2114

2113

2112

2111

2110

2109

2108

2107

2106

2105

2104

2103

2102

2101

2100

2099

2098

2097

2096

2095

2094

2093

2092

2091

2090

2089

2088

2087

2086

2085

2084

2083

2082

2081

2080

2079

2078

2077

2076

2075

2074

2073

2072

2071

2070

2069

2068

2067

2066

2065

2064

2063

2062

2061

2060

2059

2058

2057

2056

2055

2054

2053

2052

2051

2050

2049

2048

2047

2046

2045

2044

2043

2042

2041

2040

2039

2038

2037

2036

2035

2034

2033

2032

2031

2030

2029

2028

2027

2026

2025

2024

2023

2022

2021

2020

2019

2018

2017

2016

2015

2014

2013

2012

2011

2010

2009

2008

2007

2006

2005

2004

2003

2002

2001

2000

1999

1998

1997

1996

1995

1994

1993

1992

1991

1990

1989

1988

1987

1986

1985

1984

1983

1982

1981

1980

1979

1978

1977

1976

1975

1974

1973

1972

1971

1970

1969

1968

1967

1966

1965

1964

1963

1962

1961

1960

1959

1958

1957

1956

1955

1954

1953

1952

1951

1950

1949

1948

1947

1946

1945

1944

1943

1942

1941

1940

1939

1938

1937

1936

1935

1934

1933

1932

1931

1930

1929

1928

1927

1926

1925

1924

1923

1922

1921

1920

1919

1918

1917

1916

1915

1914

1913

1912

1911

1910

1909

1908

1907

1906

1905

1904

1903

1902

1901

1900

1899

1898

1897

1896

1895

1894

1893

1892

1891

1890

1889

1888

1887

1886

1885

1884

1883

1882

1881

1880

1879

1878

1877

1876

1875

1874

1873

1872

1871

1870

1869

1868

1867

1866

1865

1864

1863

1862

1861

1860

1859

1858

1857

1856

1855

1854

1853

1852

1851

1850

1849

1848

1847

1846

1845

1844

1843

1842

1841

1840

1839

1838

1837

1836

1835

1834

1833

1832

1831

1830

1829

1828

1827

1826

1825

1824

1823

1822

1821

1820

1819

1818

1817

1816

1815

1814

1813

1812

1811

1810

1809

1808

1807

1806

1805

1804

1803

1802

1801

1800

1799

1798

1797

1796

1795

1794

1793

1792

1791

1790

1789

1788

1787

1786

1785

1784

1783

1782

1781

1780

1779

1778

1777

1776

1775

1774

1773

1772

1771

1770

1769

1768

1767

1766

1765

1764

1763

1762

1761

1760

1759

1758

1757

1756

1755

1754

1753

1752

1751

1750

1749

1748

1747

1746

1745

1744

1743

1742

1741

1740

1739

1738

1737

1736

1735

1734

1733

1732

1731

1730

1729

1728

1727

1726

1725

1724

1723

1722

1721

1720

1719

1718

1717

1716

1715

1714

1713

1712

1711

1710

1709

1708

1707

1706

1705

1704

1703

1702

1701

1700

1699

1698

1697

1696

1695

1694

1693

1692

1691

1690

1689

1688

1687

1686

1685

1684

1683

1682

1681

1680

1679

1678

1677

1676

1675

1674

1673

1672

1671

1670

1669

1668

1667

1666

1665

1664

1663

1662

1661

1660

1659

1658

1657

1656

1655

1654

1653

1652

1651

1650

1649

1648

1647

1646

1645

1644

1643

1642

1641

1640

1639

1638

1637

1636

1635

1634

1633

1632

1631

1630

1629

1628

1627

1626

1625

1624

1623

1622

1621

1620

1619

1618

1617

1616

1615

1614

1613

1612

1611

1610

1609

1608

1607

1606

1605

1604

1603

1602

1601

1600

1599

1598

1597

1596

1595

1594

1593

1592

1591

1590

1589

1588

1587

1586

1585

1584

1583

1582

1581

1580

1579

1578

1577

1576

1575

1574

1573

1572

1571

1570

1569

1568

1567

1566

1565

1564

1563

1562

1561

1560

1559

1558

1557

1556

1555

1554

1553

1552

1551

1550

1549

1548

1547

1546

1545

1544

1543

1542

1541

1540

1539

1538

1537

1536

1535

1534

1533

1532

1531

1530

1529

1528

1527

1526

1525

1524

1523

1522

1521

1520

1519

1518

1517

1516

1515

1514

1513

1512

1511

1510

1509

1508

1507

1506

1505

1504

1503

1502

1501

1500

1499

1498

1497

1496

1495

1494

1493

1492

1491

1490

1489

1488

1487

1486

1485

1484

1483

1482

1481

1480

1479

1478

1477

1476

1475

1474

1473

1472

1471

1470

1469

1468

1467

1466

1465

1464

1463

1462

1461

1460

1459

1458

1457

1456

1455

1454

1453

1452

1451

1450

1449

1448

1447

1446

1445

1444

1443

1442

1441

1440

1439

1438

1437

1436

1435

1434

1433

1432

1431

1430

1429

1428

1427

1426

1425

1424

1423

1422

1421

1420

1419

1418

1417

1416

1415

1414

1413

1412

1411

1410

1409

1408

1407

1406

1405

1404

1403

1402

1401

1400

1399

1398

1397

1396

1395

1394

1393

1392

1391

1390

1389

1388

1387

1386

1385

1384

1383

1382

1381

1380

1379

1378

1377

1376

1375

1374

1373

1372

1371

1370

1369

1368

1367

1366

1365

1364

1363

1362

1361

1360

1359

1358

1357

1356

1355

1354

1353

1352

1351

1350

1349

1348

1347

1346

1345

1344

1343

1342

1341

1340

1339

1338

1337

1336

1335

1334

1333

1332

1331

1330

1329

1328

1327

1326

1325

1324

1323

1322

1321

1320

1319

1318

1317

1316

1315

1314

1313

1312

1311

1310

1309

1308

1307

1306

1305

1304

1303

1302

1301

1300

1299

1298

1297

1296

1295

1294

1293

1292

1291

1290

1289

1288

1287

1286

1285

1284

1283

1282

1281

1280

1279

1278

1277

1276

1275

1274

1273

1272

1271

1270

1269

1268

1267

1266

1265

1264

1263

1262

1261

1260

1259

1258

1257

1256

1255

1254

1253

1252

1251

1250

1249

1248

1247

1246

1245

1244

1243

1242

1241

1240

1239

1238

1237

1236

1235

1234

1233

1232

1231

1230

1229

1228

1227

1226

1225

1224

1223

1222

1221

1220

1219

1218

1217

1216

1215

1214

1213

1212

1211

1210

1209

1208

1207

1206

1205

1204

1203

1202

1201

1200

1199

1198

1197

1196

1195

1194

1193

1192

1191

1190

1189

1188

1187

1186

1185

1184

1183

1182

1181

1180

1179

1178

1177

1176

1175

1174

1173

1172

1171

1170

1169

1168

1167

1166

1165

1164

1163

1162

1161

1160

1159

1158

1157

1156

1155

1154

1153

1152

1151

1150

1149

1148

1147

1146

1145

1144

1143

1142

1141

1140

1139

1138

1137

1136

1135

1134

1133

1132

1131

1130

1129

1128

1127

1126

1125

1124

1123

1122

1121

1120

1119

1118

1117

1116

1115

1114

1113

1112

1111

1110

1109

1108

1107

1106

1105

1104

1103

1102

1101

1100

1099

1098

1097

1096

1095

1094

1093

1092

1091

1090

1089

1088

1087

1086

1085

1084

1083

1082

1081

1080

1079

1078

1077

1076

1075

1074

1073

1072

1071

1070

1069

1068

1067

1066

1065

1064

1063

1062

1061

1060

1059

1058

1057

1056

1055

1054

1053

1052

1051

1050

1049

1048

1047

1046

1045

1044

1043

1042

1041

1040

1039

1038

1037

1036

1035

1034

1033

1032

1031

1030

1029

1028

1027

1026

1025

1024

1023

1022

1021

1020

1019

1018

1017

1016

1015

1014

1013

1012

1011

1010

1009

1008

1007

1006

1005

1004

1003

1002

1001

1000

999

998

997

996

995

994

993

992

991

990

989

988

987

986

985

984

983

982

981

980

979

978

977

976

975

974

973

972

971

970

969

968

967

966

965

964

963

962

961

960

959

958

957

956

955

954

953

952

951

950

949

948

947

946

945

944

943

942

941

940

939

938

937

936

935

934

933

932

931

930

929

928

927

926

925

924

923

922

921

920

919

918

917

916

915

914

913

912

911

910

909

908

907

906

905

904

903

902

901

900

899

898

897

896

895

894

893

892

891

890

889

888

887

886

885

884

883

882

881

880

879

878

877

876

875

874

873

872

871

870

869

868

867

866

865

864

863

862

861

860

859

858

857

856

855

854

853

852

851

850

849

848

847

846

845

844

843

842

841

840

839

838

837

836

835

834

833

832

831

830

829

828

827

826

825

824

823

822

821

820

819

818

817

816

815

814

813

812

811

810

809

808

807

806

805

804

803

802

801

800

799

798

797

796

795

794

793

792

791

790

789

788

787

786

785

784

783

782

781

780

779

778

777

776

775

774

773

772

771

770

769

768

767

766

765

764

763

762

761

760

759

758

757

756

755

754

753

752

751

750

749

748

747

746

745

744

743

742

741

740

739

738

737

736

735

734

733

732

731

730

729

728

727

726

725

724

723

722

721

720

719

718

717

716

715

714

713

712

711

710

709

708

707

706

705

704

703

702

701

700

699

698

697

696

695

694

693

692

691

690

689

688

687

686

685

684

683

682

681

680

679

678

677

676

675

674

673

672

671

670

669

668

667

666

665

664

663

662

661

660

659

658

657

656

655

654

653

652

651

650

649

648

647

646

645

644

643

642

641

640

639

638

637

636

635

634

633

632

631

630

629

628

627

626

625

624

623

622

621

620

619

618

617

616

615

614

613

612

611

610

609

608

607

606

605

604

603

602

601

600

599

598

597

596

595

594

593

592

591

590

589

588

587

586

585

584

583

582

581

580

579

578

577

576

575

574

573

572

571

570

569

568

567

566

565

564

563

562

561

560

559

558

557

556

555

554

553

552

551

550

549

548

547

546

545

544

543

542

541

540

539

538

537

536

535

534

533

532

531

530

529

528

527

526

525

524

523

522

521

520

519

518

517

516

515

514

513

512

511

510

509

508

507

506

505

504

503

502

501

500

499

498

497

496

495

494

493

492

491

490

489

488

487

486

485

484

483

482

481

480

479

478

477

476

475

474

473

472

471

470

469

468

467

466

465

464

463

462

461

460

459

458

457

456

455

454

453

452

451

450

449

448

447

446

445

444

443

442

441

440

439

438

437

436

435

434

433

432

431

430

429

428

427

426

425

424

423

422

421

420

419

418

417

416

415

414

413

412

411

410

409

408

407

406

405

404

403

402

401

400

399

398

397

396

395

394

393

392

391

390

389

388

387

386

385

384

383

382

381

380

379

378

377

376

375

374

373

372

371

370

369

368

367

366

365

364

363

362

361

360

359

358

357

356

355

354

353

352

351

350

349

348

347

346

345

344

343

342

341

340

339

338

337

336

335

334

333

332

331

330

329

328

327

326

325

324

323

322

321

320

319

318

317

316

315

314

313

312

311

310

309

308

307

306

305

304

303

302

301

300

299

298

297

296

295

294

293

292

291

290

289

288

287

286

285

284

283

282

281

280

279

278

277

276

275

274

273

272

271

270

269

268

267

266

265

264

263

262

261

260

259

258

257

256

255

254

253

252

251

250

249

248

247

246

245

244

243

242

241

240

239

238

237

236

235

234

233

232

231

230

229

228

227

226

225

224

223

222

221

220

219

218

217

216

215

214

213

212

211

210

209

208

207

206

205

204

203

202

201

200

199

198

197

196

195

194

193

192

191

190

189

188

187

186

185

184

183

182

181

180

179

178

177

176

175

174

173

172

171

170

169

168

167

166

165

164

163

162

161

160

159

158

157

156

155

154

153

152

151

150

149

148

147

146

145

144

143

142

141

140

139

138

137

136

135

134

133

132

131

130

129

128

127

126

125

124

123

122

121

120

119

118

117

116

115

114

113

112

111

110

109

108

107

106

105

104

103

102

101

100

99

98

97

96

95

94

93

92

91

90

89

88

87

86

85

84

83

82

81

80

79

78

77

76

75

74

73

72

71

70

69

68

67

66

65

64

63

62

61

60

59

58

57

56

55

54

53

52

51

50

49

48

47

46

45

44

43

42

41

40

39

38

37

36

35

34

33

32

31

30

29

28

27

26

25

24

23

22

21

20

19

18

17

16

15

14

13

12

11

10

9

8

7

6

5

4

3

2

1

PREPARED BY PHOTOGRAMMETRIC METHODS

C-10 MYLAR copy more recent

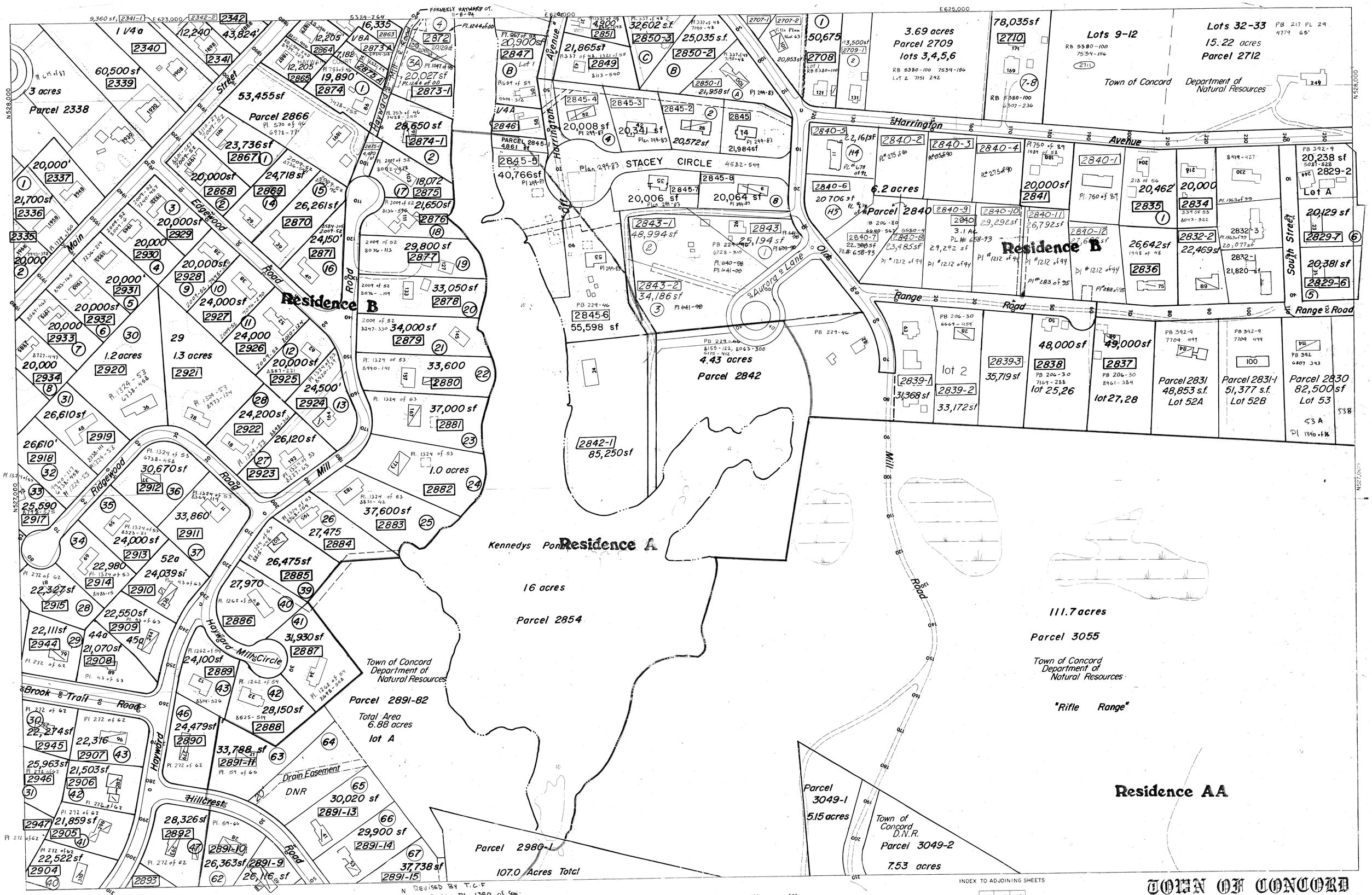

PREPARED BY PHOTOGRAMMETRIC METHODS
FROM AERIAL PHOTOGRAPHY OF 1960 BY

AIR SURVEY CORPORATION
ARLINGTON 9, VIRGINIA

REVISED BY T.C.F
-6-13-88 Pl 1390 of 86
5-27-89
5-07-92

DATUM IS USC & GS MEAN SEA LEVEL
500 FOOT GRID BASED ON MASSACHUSETTS COORDINATE SYSTEM

INDEX TO ADJOINING SHEETS

B10	C10	D10
B11	C11	D11
B12	C12	D12

C11

TOWN OF CONCORD
Concord, Massachusetts

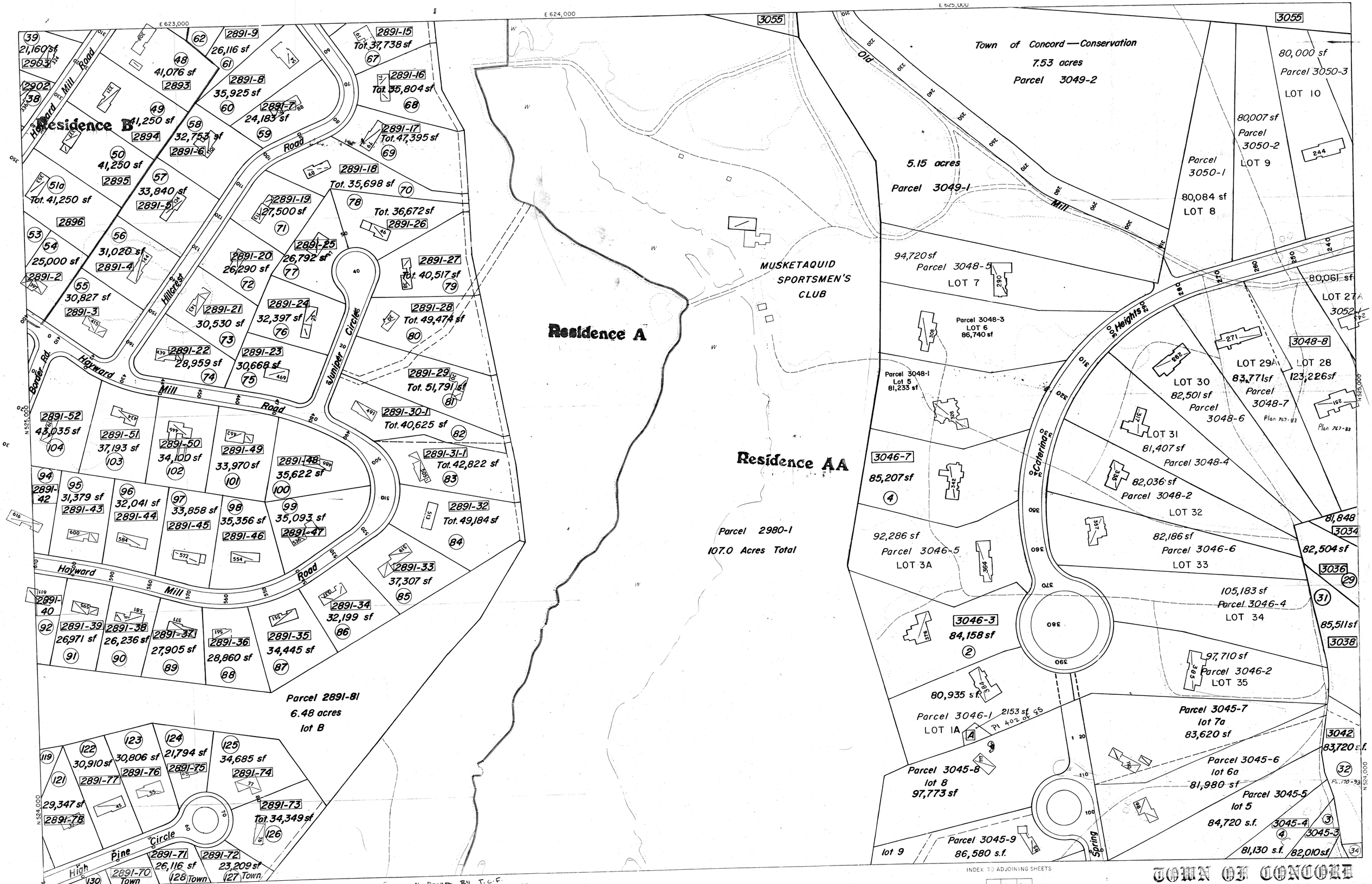

PREPARED BY PHOTOGRAMMETRIC METHODS
FROM AERIAL PHOTOGRAPHY OF 1960 BY
AIR SURVEY CORPORATION

N REVISED BY T.C.F. - 6-20-88 Pl 402 of 85

DATUM IS USC & GS MEAN SEA LEVEL
500 FOOT GRID BASED ON MASSACHUSETTS COORDINATE SYSTEM

INDEX TO ADJOINING SHEETS

C 12

TOWN OF CONCORD
Concord, Massachusetts

SHEET NO. C 12

High Pine Circle

Parcel 2891-68 Town 23,000 S.F. Lot 131 Pl 59-66

Parcel 2891-69 Town 23,000 S.F. Lot 130 Pl 59-66

Parcel 2891-70 Town 23,000 S.F. Lot 129 59-66

Parcel 2891-71 Town 26,146 S.F. Lot 128 Pl 59-66

Parcel 2891-72 Town

Town of Concord Parcel 2 2.11 acres 2980-2 Pl 308-67

2891-83-3

Pl 1594-61 Pl 59-66 Pl 308-67 Lot 7 2891-83-2 13.98

1½ ACRES± HAYES & SWETT 2979 Pl 308-67 Lot 3

2891-83-4

Parcel #4 3.52 acres Pl 208-67 2970-2

PB 347:13 37⅞ + 69.7 ACRES 6293-290 MUSKETAQUID SPORTSMEN'S CLUB

MUSKETAQUID ROD & GUN PB 347: Pl 13 37⅞ ACRES + 69.7 ACRES

107.0 ACRES TOTAL

Parcel 2980-1

Lot 48 30,900 SF Plan 625-1969 2976-3

Lot 47 83,400 SF Plan 625-1969 2977-1

Lot 46 81,400 SF Plan 625-1969 2978-2

Lot 45 80,380 SF Plan 625-1969 2978-3

Lot 44 82,940 SF Pl. 625-1969 2978-4

Lot 43 81,000 SF Plan 625-1969 2978-5

2977-4 2977-5 2977-6 2977-7

Plan 625 of 1969 Winthrop Dr

Drain easement

80,580 S.F. Ground 300 Sod 81,800 total Lot 55 Pl 625-69

2977-3 81,600 SF Concord 3,120 S.F. Sod Total 84,720 Lot 56 Pl 625-1969

Lot 57 82,890 SF Concord 8,160 S.F. Sudbury 91,050 Total 2977-1 Pl 625-1969

Road is Boundary 540±

4 ACRES SCALED FRANK BARTON 2981

Pl. 552 of 95 Pl. 553 of 95 Pl. 895 of 97

30' Utility easement

Parcel 2982-6 Lot 23 106,120 S.F. Pl 1239-66

Parcel 2982-5 Lot 22 84,970 S.F. Pl 1239-66

Parcel 2982-4 Lot 21 83,370 S.F. Pl 1239-66

Parcel 2982-3 Lot 20 80,380 S.F. Pl 1239-66

Parcel 2982-2 Lot 19 80,115 S.F. Pl 1239-66

Parcel 2982-1 Lot 18 82,470 S.F. Pl 1239-66

Parcel 2982-7 Lot 24 82,750 S.F. Pl 1239-66

See Pl 117-32 Street & Lots 6532-438 Pl 1239-66

Parcel 2982-8-1 Lot 25 Total 80,780 S.F. Pl 1239-66 Pl 957-67

Parcel 2982-9-1 Lot 26 Total 80,860 S.F. Pl 769-66 Pl 1239-66 Pl 957-67

Parcel 2982-10 Lot 27 80,210 S.F. Pl 769-66 Pl 1239-66

Parcel 2982-11 Lot 28 84,500 S.F. Pl 769-66 Pl 1239-66

Parcel 2982-12 Lot 29 83,150 S.F. Pl 769-66 Pl 1239-66

Parcel 2982-13 Lot 39 81,300 S.F. Pl 1239-66

Parcel 2982-14 Lot 38 88,060 S.F. Pl 1239-66

Parcel 2982-15 Lot 37 84,580 S.F. Pl 1239-66

Parcel 2982-16 Lot 36 86,630 S.F. Pl 1239-66

Total take = 91,090 S.F.

Parcel 3045-9 Lot 9 86,580 S.F. Pl 1239-66

Parcel 3045-10 Lot 10 84,850 S.F. Pl 1239-66

Parcel 3045-11 Lot 11 82,410 S.F. Pl 1239-66

Parcel 3045-12 Lot 12 83,110 S.F. Pl 1239-66

Parcel 3045-13 Lot 13 82,380 S.F. Pl 1239-66

Parcel 3045-14 Lot 14 80,370 S.F. Pl 1239-66

Parcel 3045-15 Lot 15 160,200 S.F. Pl 1239-66

Pl. 552 of 95 Pl. 553 of 95

Parcel 3002-1 Lot 17 80,030 S.F. Pl 1239-66

L.C.P. 31615-A Lot 4

Parcel 30.-1 Lot 40 86,210 S.F. Pl. 769-66

L.C.P. 31615-A

Parcel 3045-5 Lot 5 88,720 S.F. Pl 1239-66

Parcel 3045-4 Lot 4 81,130 S.F. 1239-66

Parcel 3045-3 Lot 3 82,010 S.F. Pl 1239-66

Parcel 3045-2 Lot 2 82,915 S.F. Pl 1239-66

Lot 1 88,550 S.F. Parcel 3045 Pl. 769-66 Pl 1239-66

See Pl 155-2 & Lots - Pl. 1239-66 6510 S.F.

Parcel 3003-1 Lot 41 80,330 S.F. Pl 769-66

L.C.P. 31615-A

Plat 769-6

9.96 Acres 6291-118

7.80 ACRES 6601-58

Town of Concord Pl. 15 of 1967 R.B. 479-10

3000 Plan 16 of 1967 Town of Concord

Tot. 68,580 S.F. Lot 17 Pl 1024 of 1967 Sht 1 of 2

74,910 S.F. + 3350 S.F. 78,260 S.F. Total

Lot 16 Pl 1024 of 1967 Sht 1 of 2 Pl 280 of 1969

3350 S.F.

55,760 S.F. Lot 15 Pl 1024 of 1967 Sht 1 of 2 Pl. 280 of 1969

20' Drain Ease Pl. 1217-168

83,112 S.F. Lot 14 Pl 1024 of 1967 Sht 2 of 2

65,945 S.F. Lot 13 Pl 1024 of 1967 Sht 2 of 2

10.603 acres Parcel 2998-1 Pl 1024 of 1967 Sht 1 of 2

83,168 S.F. Plan 540-1969 Lot 98 Parcel 3000-1

2998-10 Pl 725 S.F. Plan 540-1969 Lot 99

Road R.O.W. - Pl 769-66

Pl 372-68

Winthrop Road

2998-18 2998-17 2998-16 2998-15 2998-14

INDEX TO ADJOINING SHEETS

013

PHOTOGRAPHED BY PHOTOGRAMMETRIC METHODS FROM AERIAL PHOTOGRAPHY OF 1950 BY AIR SURVEY CORPORATION ARLINGTON 9, VIRGINIA

TOWN OF CONCORD
Concord, Massachusetts

8777-4
82,890 sf Concord
8,160 sf Sudbury
91,050 Total
Lot 57

2978-4
81,000 sf
Plan 625-1969
2978-5
2980-1
MUSKETAQUID
37.3 Acres
+69.7 ac
Parcel 2982-16
Lot 36
86,630 s.f.
Pl. 1239-66
Parcel 2982-15
Lot 37
91,090 sf
Pl. 1239-66
Plan 532 of 68
Parcel 2982-14
Lot 38
88,080 s.f.
Pl. 1239-66
Parcel 2982-13
Lot 39
81,200 sf
Pl. 1239-66
Pl. 769-66
83,150 s.f.
Lot 29
2982-12
Pl 1024 of 1967
65,945 sf
Lot # 13
8998-14
20' Drain Easement
Pl. 1217 of 68
Pl. 1024 of 1967
C of A
63,444 sf
Lot 12
8998-13
Road & Lots - Plan 1239-66
Plan 769-66
Parcel 2982-17
Lot 35
86,480 s.f. in Concord
105,480 Total
Pl. 1239-66
Parcel 2982-18
Lot 34
82,500 s.f. in Concord
90,030 Total
Pl. 1239-66
Parcel 2982-19
Lot 33
83,110 sf in Concord
88,520 Total
Pl. 1239-66
Parcel 2982-20
Lot 32A
80,700 s.f. in Concord
85,130 Total
Pl. 1239-66
Parcel 2982-21
Lot 31
81,060 s.f.
Pl. 769-66
Parcel 2982-22
Lot 30A
80,630 s.f.
Plan 1106 of 1967
5 of 8
Pl. 1239-66
2982-1
Pl. 108-68
81,275 SF - Concord
4,789 SF - Sudbury
Total - 86,024 S.F.
Schofield 9-13-60
2983
FARIGOU & WALKER
Pl. 1024 of 1967
979 of 68
74,896 sf
Lot 10
8998-11
Pl. 1024 of 1967
C of A
63,499 sf
Lot 11
8998-12
9490 of 68
10.603 acres
Parcel-1
Pl. 211 1024 of 1967
A to D of 4
77,794 sf
Lot 6
Pl. 1024 of 67
8998-7
2993-10
87,726 SF
Pl 540-1969
Lot # A
43,631 sf
Lot 8
Pl 1024 of 67
A of 4
8998-8
47,506 sf
Lot 7
Pl 1024 A of D 1967
82,229
Lot 6
Pl 1279-69
Parcel
8991-8
80,755 sf
Plan 1279-69
Lot 7
8991-9
80,846 sf
Plan 279-69
Lot 8
8991-10
8998-6
45,595 sf
Lot 5
Pl 1024 of 67
D of 4
77,703 sf
Lot 3
8998-4
Pl 1024 of 67
45,640 sf
Lot 4
8998-5
Pl 1024 of 67
D of 4
51,690 sf
Lot 2
Pl. 1024 of 67
8998-3
52,290 sf
Lot 1
Pl 1024 of 67
8998-2
125.48'
LOT 16
40,548 sf
8991-10
LOT 15
8991-27
40,171 sf
Deer Grass Lane Pl. 1332 of 68
32.42'
LOT 1
40,424 sf
8991-26
LOT 2
40,196 sf
8991-25
Lot 9
80,508 s.f.
8991-11
Pl. 97-71
46.33'
8991-24
LOT B
9750 sf
2994
Road Layout see Pl. 1106 of 1967
Parcel 2984-2
1.71 acres
74,435 s.f.
Pl. 933-72
Pl. 1039-72
Pl. 1009-70
Common Area
Plan 166-77
Parcel 2984-1
84,468 s.f. 1.149 acres
including easements
Plan 166-77
30' wide Private Drive Easement to Common Area
Parcel 2985
65,001 s.f. Pl. 1554-72
(1.49 acres)
Plan 166-77
Utility & Driveway Easement
Parcel 2984
Pl. 250-71
34,475 s.f.
0.67 acres
Parcel 2984
15,537 s.f.
0.35 acre
Pl. 252-71
Pl. 933-72
Pl. 1348 of 1973
LCP 35908A
Parcel 2993-1
80,001 s.f.
Pl. 488 of 73
Old Pl. 1160 of 72
Schofield Aug. 15, 1960
Parcel 2988
9.1 Acres
Pl. 1160 of 72
Pl. 388-75
Schofield
Aug. 15, 1960
(No Data on Division)
3.7 Acres
(scaled)
2987
Pl. 641-68
Dakin Farms Corp.

N 560,000

PREPARED BY PHOTOGRAMMETRIC METHODS
FROM AERIAL PHOTOGRAPHY OF 1960 BY
AIR SURVEY CORPORATION
ARLINGTON 9, VIRGINIA

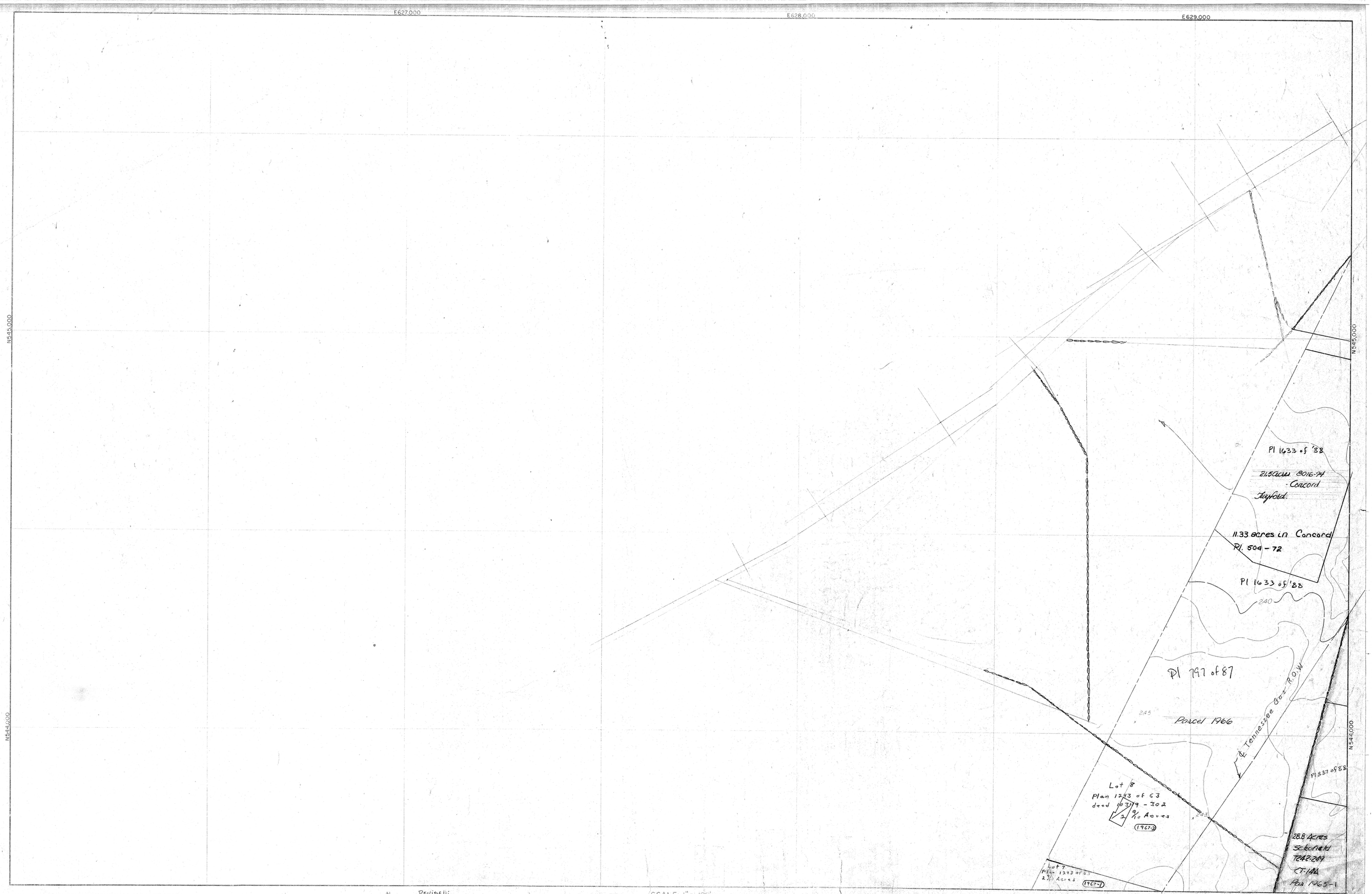

PREPARED BY PHOTOGRAMMETRIC METHODS
FROM AERIAL PHOTOGRAPHY OF 1960 BY

AIR SURVEY CORPORATION
ARLINGTON 9, VIRGINIA

N

REVISED:
03-25-92 JEN

SCALE: 1" = 100'

0 100 200 300 400 500

CONTOUR INTERVAL: 2'

DATUM IS USC & GS MEAN SEA LEVEL

INDEX TO ADJOINING SHEETS

E2
D3 E3
D4 E4

TOWN OF CONCORD
Concord, Massachusetts

E627000

E628000

E629000

N543000

N542000

Lot 7
Plan 1243 of 63
deed 10379-302
2 9/10 Acres

2 9/10 A Plan Lot 8 1243 of 63 (1967-2)

TENNESSEE GAS CO
R&W E

1967-1
Parcel 1967-1

8/12" 530± 1969 21'10± (1965-2)

Pl 833 of 88

52,909 sf
plan 472 of 1967
1965-3

38.3 acres
7242-249 CT-14A
Parcel 1965-1
Pl 496 of 88

Pl. 834+90

Pl 514 of 87

M.P. Moore, M.P. Morrair 2.5 Acres
6462-381 Prob. 176217 CT-14A
Parcel 1968-1
Plan 1335-63

Pl 1209 of 88
1971-2-6

Pl 628 of 87

1971-2-5

Pl 229 of 86
Pl 1209 of 88
1971-2-7

Pl 19 of 87

Pl. 1209 of 88
1971-2-3

1971-2-2
85,607 sf

1971-2-3
80,336 sf

Pl. 128-96 R.O.W.

1971-2-1
2.33ac
(1)
PL# 1122-97

1971-2-4
99,800 sf
Pl 19 of 87

PL# 1122-97
1971-2-8
2.04ac
2A
Plan # 1019 of 94

Pl 15 of 87

Pl 299-92

1971-2-9
2.63ac
(3)
Plan 820+93
PLAN 1019 of 94

Pl 287 of 86

1971-2-12
3.51ac
(6) Plan 820+93

Parcel 1971-2-1
BRESNICK 44 ACRES, MINUS - 17.78AC = 26.22 ACRES
6588-127 PARCEL 1971-2

Parcel 1972-2-5
260,887 sf

(11)

1971-2-10
5.71 AC.
PL# 820-93
(4)

1971-2-11
5.68 A.C.
PL# 820-93
(5)

Lot 5
69,352 s.f.
Parcel 1972-2-6

Broadway & Lots
Pl 1474 of 64

260,887 s.f
Parcel 1972-2-5

Pl 1228-64

Pl 994 of 96

Lot 4
41,899 s.f.
Parcel 1972-2-4
PL 942-86

46,979 s.f

(1981-2) TOWN
Conserv. - Conservation

PREPARED BY PHOTOGRAMMETRIC METHODS
FROM AERIAL PHOTOGRAPHY OF 1960 BY

AIR SURVEY CORPORATION
ARLINGTON 9, VIRGINIA

N

REVISED BY T.C.F
- 6-8-88 Pl 257 of 86
- 6-9-94 Pl 1058 of 94
03-25-82 VEN

SCALE 1" = 100'

CONTOUR INTERVAL 2 FEET

INDEX TO ADJOINING SHEETS

D3	E3
D4	E4
D5	E5

TOWN OF CONCORD
Concord, Massachusetts

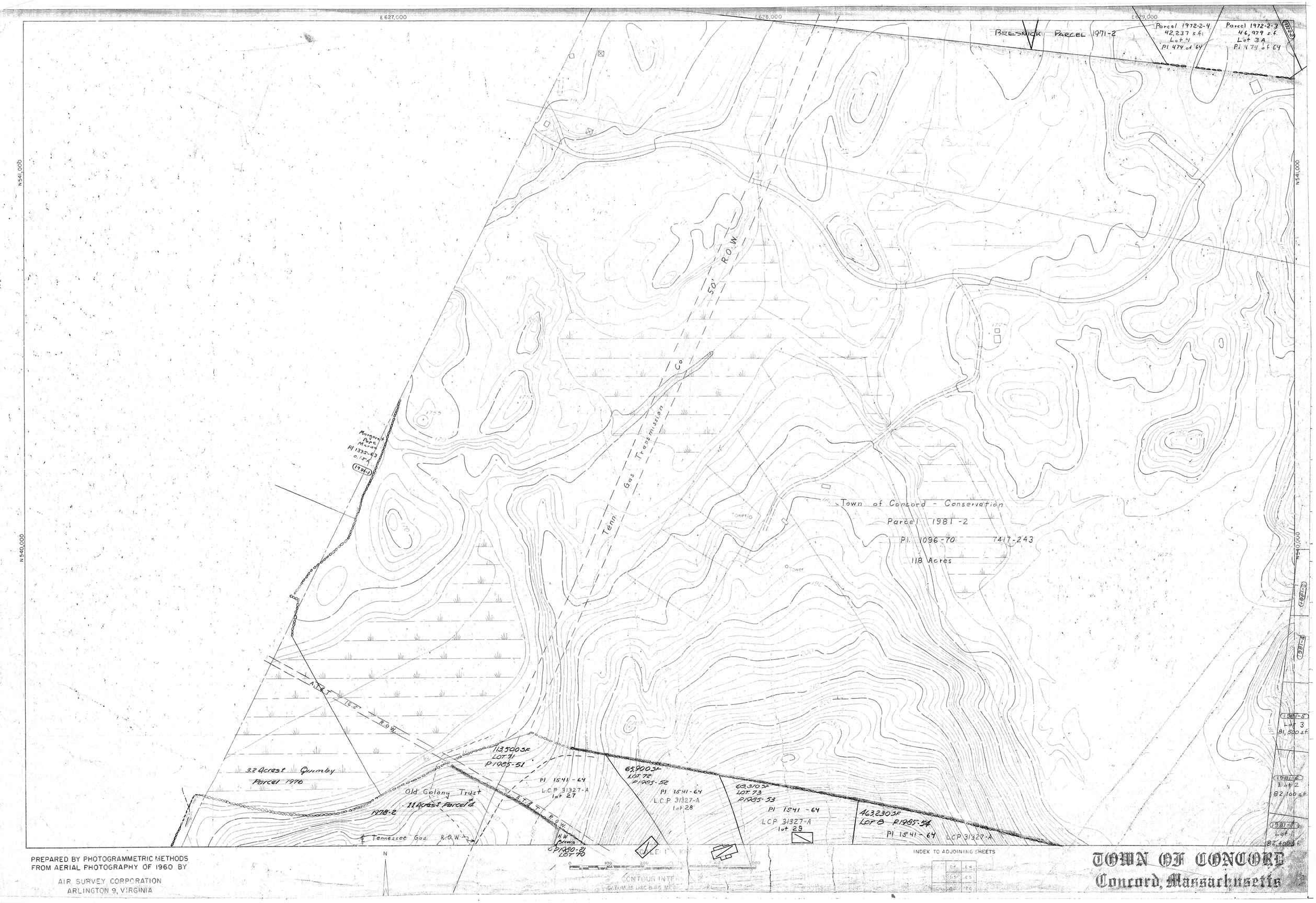

PREPARED BY PHOTOGRAMMETRIC METHODS
FROM AERIAL PHOTOGRAPHY OF 1960 BY

AIR SURVEY CORPORATION
ARLINGTON 9, VIRGINIA

TOWN OF CONCORD
Concord, Massachusetts

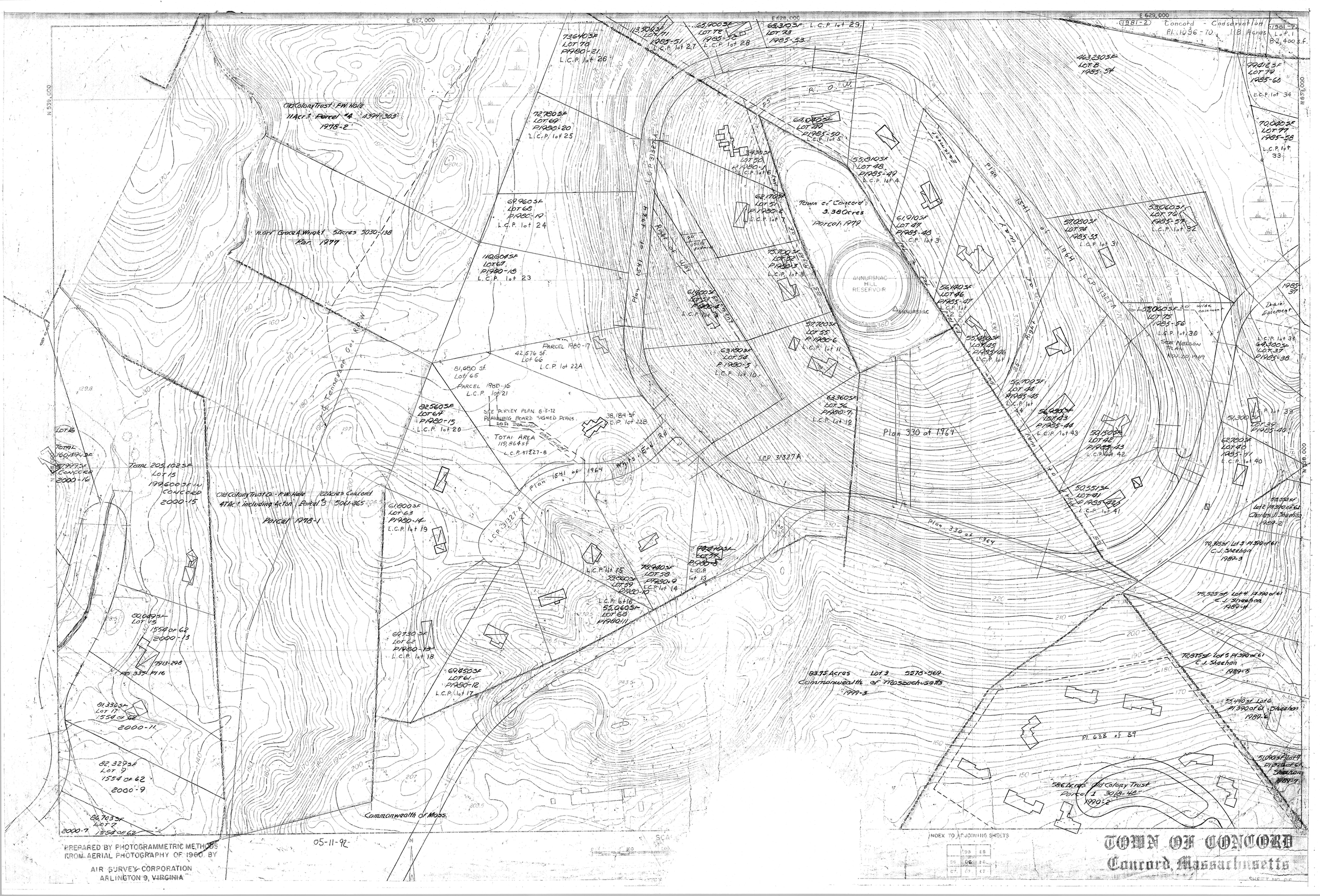

PREPARED BY PHOTOGRAMMETRIC METHODS FROM AERIAL PHOTOGRAPHY OF 1960 BY AIR SURVEY CORPORATION ARLINGTON 9, VIRGINIA

05-11-92

TOWN OF CONCORD
Concord, Massachusetts

E627,000 E628,000 E629,000 N536,000 N535,000

Jonnaj Bros Inc 7913-288 Lot 2 2000-9
.864 Acres - PB 333-P116
Parcel 2000
82,329 SF
86,703 SF
Lot 7
15540 of 62
2000-7
Lot 5
2000-5

33,000 ± SF Lot 2 Pl 696 of 31
5578-369 Comm. of Mass.
Parcel 1999-2

Tennessee Gas R.O.W.

Town of Concord
40' R of W

Town of Concord
Pump Station
Sta. Lot
1998
3306-41

24.75 Acres Lot 1 Pl 696 of 1931
Comm. of Massachusetts
Parcel 1999-1

18,914 SF
from W.H. Ellis
now Comm.
by Taking
R 2010
Lot 1
6343-20

15,020 SF
6765-121
696 of 31

Pl 274-173

ACCESS EASEMENT Pl 1053-96

Comm. of Mass
Dept of Collec.
19 Acres N of RR.
Parcel 2019

7440 SF
±.416 Ac.
Cole 9942-591
2012 Pl 484 ADD
PL 63-83

Pl 638 of 87
Pl 1589 of 86
Pl 638 of 87
Pl 1445 of 87
Wright Farm
Pl 1664-1 of 87
Wright Farm

5.86 Acres Old Colony Trust & Ellsworth
Lot 1 Parcel 1990-2

Pl 1740 of 87
Pl 832 of 85
Pl 1740 of 87
Pl 576-1 of 87
- prop. lines
- cross hatched houses
Pl 1740 of 87

Pl 1740 of 87

83.75 Acres Lot 3
5578-369
Parcel 1999-3
Commonwealth of Massachusetts

9.71 Acres Pl 672-149 & Pl 1084-174
7427-348 Sobery Parcel 1994

41,502 SF
Pl 1637-57
8931-326
Donald
2 1995

41,075 SF Pl 2084-52
9156-276
Pl 1084-1974
40,313 SF Pl 688-54
8320-270
Borgstrom
Par. 1997
Par. 1996

9,775 SF
Pl 1963-52
7901-172
Dion Cecilia
Pl 1993-1

3.5 Acres
Comm. of Mass
State Police
27976

38,430 SF
Pl 2483 End
Hajian
Pl 619-65
Pl. 261-83

Hajian 7410-553
Hajian 3307-
Pl 1932

Hajian Pl 1932

3.5 Acres
Lot 2 of Cecil
P-1918
Pl 1917
Comm. Rail
2.94 Ac.

14 Acre Woodchuck 1930
Pl 1404 8812-74 Carter 1931
Pl 1404 Sanborn 8532-110 10,350 SF 1934
Pl 1404 Sanborn 8532-110 10,350 SF 1934
Pl 1404 Sanborn 8532-110 10,350 SF 8239-345 1935
Pl 1404 Sanborn 8532-110 10,350 SF 1935
Pl 1404 Sanborn 8532-110 10,350 SF 1935
Pl 1404 Sanborn 8532-110 10,350 SF

E 627,000

E 628,000

E 629,000

N 534,000

N 533,000

LINCOLN

TURNPIKE

NEW YORK NEW HAVEN

Sand Pit

ELM

WOOD

MILL

Chimney

WARNER'S POND

Pl. 484 of 00
Parcel 2012
74405 sf = 3% Acre
Pl 43-83

19 acres North of R.R.
Commonwealth of Mass
Reformatory
Parcel - 2014

Comm of Mass
Dept of Corr.
67 Acres South of R.R.

1.72 Acres
Pl 1900 of 49
Mac Donnell
2151

Ralph Q Gerow
2.87 Acres
Bk 1900 of 49
2158

4.90 Acres Total
excepting lots 5

1A 150 sf
E Gerow
lot 7 712 of 52
8183-192

16,857 sf
lot 6 712 of 52
8183-192
E Gerow

24,500 sf
lot 5 712 of 52
8897-594
188

Ralph L Gerow
2157

22,900 sf
lot 4
712 of 52
E Gerow
8183-192

19,210 sf
Lot 3 712 of 52
E Gerow
8183-192

12,210 sf
Lot 2
712 of 52
E Gerow
8183-192

8,970 sf
Lot 1
712 of 52
E Gerow
8183-192

Comm. of Mass
Dept of Correction
3.5 Acres
P 1918

2.9 Acres
Comm. of Mass
Dept of Rlw.
P 1917

3.5 Acres
Comm. of Mass
State Police
P 1916

38,430 sf
P 18,583 Bk
Hayes
5450-501
Pl 619-63
Pl 264-83
Parcel REI-1

1A Acre
P 2347-340
Hayes
1921
10,440 sf
8535-409
Anderson
1922

Christiansen
E 2,200 sf
Lot 22
1929

P 1928
Lot 21

9
11
13
15
17
10,500 sf
6398-325
Lot 16, 6716A
Schirer
1923
2345-41
Brown
1924
5,100 sf
Vacancy
1925
Ware
1926
39,350 sf
7956-266
Lots 6,7,8
Olsen
P 1927

13,090 sf
Pl. 586-66
1927
8539-453
1783-71
926-1
11,031 sf
6236-330
P 726-48
East Central
P 2440 sf

Mass D.P.W.
Pl. 161-71
Pl. 607-71
Dietrich
11,600 sf
8228-25
Total Parcel
19,730 sf
30
1910
Lot 31
1909

North Dietrich
10,000 sf
P 1935-53

Pl. 794-72

North Chester
21,100 sq ft
P 8285-12
8910-451
1915
P 5,805-5

Hoyt
7428-21
Cole Knee
211
209
1914

Concord
Town Dump
1900
1901
1902
Dump
7226-57

1.0 Acres
Town of Concord
Conserv Land
P 1935-53

Commonwealth of
Parcel Number 2013
64 Acres ±

Plan 5 of 1949
7381-483
General Radio

3794-1-2
29.0 ac
1
Pl. 980 of 98

3794-A
39.23 ac
2
Pl. 980 of 98

77 Acres (inc water)
Town of Concord Conserv
Parcel 2017

6.07 Acres
6772-324
Boy Scouts
Parcel 2018

2150
8976 sf
5506-201
7500 sf
4659-371
194
2155
Goodrich
9444-80
Doo
Cwelt
2153
Pl. 1128 of 95
180
2154
19,237 sf
8437-341
Thoreson
12,260 sf
9039-91
Thielen
176
2152
9444-80
2151-1
0.33 Acres
Cwelt
2151-2
Bk 11581-636
0.20 Acres
2150
Tembeno
20,540 sf
Lot 4
Pl 1062 of 62
Thor Realty
2149
19,140 sf
Lot 5
Pl 1062 of 62
Thor Realty
2148
2146-1
Town of Concord
0.75 Acres
Plan 58 of 66
9444-81
2147
Town
2145
2144
V64
McClellan
2146-2
20,000 ± sf.
46,596 sf
2143
Harris

Comm. of Mass
Bk 1181
2160
Total 13,812 ± sf
177
175
Gerow
4820-356
2161
Pl 242 of 99
Lot 2
2162
11,911 sf
9440-285
Cwelt
14,943 sf
no deed
Pratt
2163
10,956 sf
9440-105
9206-11
2164
Bolger
2165
8228-192
Dentz 5200 sf
8236-330
2166
1.1 Acres
4769-393
10,500 sf
Harrison
Comm.
2167
10,345 sf
151a
7651-401
5 Colt W. 11 acres
3.3 Acres ± Total
2168

PREPARED BY PHOTOGRAMMETRIC METHODS
FROM AERIAL PHOTOGRAPHY OF 1960 BY
AIR SURVEY CORPORATION
ARLINGTON 9, VIRGINIA

SCALE

INDEX TO ADJOINING SHEETS
08

TOWN OF CONCORD
Concord Massachusetts

6.07 Acres
6772-320
Boy Scouts
Parcel 2018

Town of Concord - Conservation
77 Acres (inc water)
Parcel 2017

Pl. 239-71
13 Acres
2106 of 55
8013-337
Loomer
2089

13,500 sf
2090
13,500 sf
110 of 36
6010-98
Viglietti
2091
13,580 sf
2092
32,000 sf
110 of 36
6010-93
Viglietti
2093
2094
2095
2096-2
2096-1
2097
2098
2099
2100
2101
2102
2103
2104
2105
2106
2107
2108
2109
2110-1
2110-2
2111
2112
2113
2114
2115
2116
2117
2118
2119
2120
2121
2122
2123
2124
2125
2126
2127
2128
2129
2130
2131
2132
2133
2134
2135
2136
2137
2138
2139
2140
2141
2142-1
2142-2
2142-3
2142-4
2142-5
2142-6
2143
2144
2145
2146
2147
2148
2149
2150
2151
2152
2153
2154
2155
2156
2157
2158
2159
2160
2161
2162
2163
2164
2165
2166
2167
2168
2169
2170
2171
2172
2173
2174
2175
2176
2177
2178
2179
2180
2181
2182
2183
2184-1
2184-2
2185
2186
2187-1
2187-2
2188
2189
2190
2191
2192
2193
2194
2195
2196-1
2196-2
2197
2198
2199
2200-1
2200-2
2200-3
2201
2202
2203
2204
2205
2206
2207
2208
2209
2210
2211
2212
2213
2214
2215
2216
2217-1
2217-2
2218
2219
2220
2221
2222
2223
2224
2225-1
2225-2
2226
2227
2228
2229
2230
2231
2232
2233
2234
2235
2236
2237
2238
2239
2240
2241
2242
2243
2244
2245
2246
2247
2248
2249
2250
2251
2252
2253
2254
2255
2256-1
2256-2
2257
2258-1
2258-2
2259
2260-1
2260-2
2260-3
2261
2262
2263
2264
2265
2266
2267
2268
2269
2270
2271
2272
2273
2274
2275
2276
2277
2278
2279
2280
2281
2282
2283
2284
2285
2286
2287
2288
2289
2290
2291
2292
2293
2294
2295
2296
2297
2298
2299
2300

Plan 1103-66

Plan 94 of 1943

Plan 916 of 88

Plan 1721 of 88

Plan 916 of 89

Plan 1580 of 65

Plan 1393-316

Plan 1393-309

Plan 1393-319

Plan 1393-316

Plan 1393-309

Plan 1393-316

Plan 1393-309

Plan 1393-316

Plan 1393-309

PREPARED BY PHOTOGRAMMETRIC METHODS
FROM AERIAL PHOTOGRAPHY OF 1960 BY

AIR SURVEY CORPORATION
ARLINGTON 9, VIRGINIA

REVISED BY T.C.F
- 6-2-88 Pl 956 of 87
- 6-13-89 Pl 1602 of 86
- 7-11-88 Pl 931 of 85
- 7-12-89 Pl. 1773 of 85
- 7-12-89 Pl 1639 of 85

SCALE: 1" = 100'

0 100 200 300 400 500

CONTOUR INTERVAL 2'
DATUM IS USC & GS MEAN SEA LEVEL
500 FOOT GRID BASED ON MASSACHUSETTS COORDINATE SYSTEM

INDEX TO ADJOINING SHEETS

C9	D9	E9
C10	D10	E10
C11	D11	E11

TOWN OF CONCORD
Concord, Massachusetts

SHEET NO. D10

12 ACRES LOTS 32,33
PB 217-29
4779-65
LE BALLISTER
2117

2113
5959-12
GOSSON
1.1 ACRES
62

2114
6666-408
ANERO
1 ACRE
64

2115
20000 SF
22 OF 58
7358-533
8085-171
66
CARUSO

3.09 ACRES
1738 OF 53
8261-505
RUGGIERO, PAS & M
2116

10.365 ACRES
736 OF 61
WOODLAND REALTY TRUST
2117

Pl. 450-95
Pl. 1776 of 91
Pl. 771 of 91
34,470 SF Lot A
REVERE
766 OF 61
8335-432
2785
2783-A
2782

2781
21,150 SF
Lot 1
1403 OF 47
7729-174
FOLSOM

2780
20,000 SF
Lot 21
1483 OF 47
7192-54
SHAW

20,625 SF
1369 OF 59
GREENE
2768

1.4 ACRES PARCEL A
965 OF 61
7846-342
2767

2744
Lot A

2745
1898 OF 59
24,023 SF
LOT A

26,170 SF
Lot C
2746
1898 OF 59
BENNETT

29,352 SF
Lot B
2747
1898 OF 59
LOVIOK

43,350 SF
1623 OF 52
BEHARREL
2748

2749
Lot B
22,600 SF

Pl. 582 of 95

39,832 SF
1821 OF 55
8624-546
LOT 3
NELSON
2766

41,735 SF
1821 OF 55
8739-492
LOT 4
CROSSLEY
2765

44,150 SF
7378-288
CARLSON
2764

44,000 SF
7448-592
SWENSON
2763

61,258 SF
LOT 2
1821 OF 55
8743-402
COUNORS
2762

59,658 SF
LOT 1 1821 OF 55
8743-409
WARREN
2761

2.56 ACRES
8501: 81
1233 OF 58
RADER
2760

64 ACRES
1233 OF 58
FOX
2757

44,800 SF
1233 OF 58, 1220 OF 58
KISTNER
2759

45,000 SF
691 OF 52
7696-317
IRANTILLA
2758

7.1 ACRES
1382 OF 51
MATTISON
Parcel 2766-1

Pl. 477-70

10' Waterline Easement

S. Slope Easement

LOT A
20238
2829-2

LOT 1
20,437 SF
2829-1
Pl. 663-71

LOT 2
20,125 SF
2829-3
Pl. 663-71

44,000 SF
7300-377
HEFTY
2828

Pl. 663-71
2829-5
LOT 4
26,290 SF

Pl. 663-71
2829-4
LOT 3
27,231 SF
Pl. 663-71

RANGE ROAD

Pl. 1390 of 86
Pl. 82.3 of 84
2830-1
TOTAL AREA
134,739 SF
2830-1

92,230 SF
LOT 54
7052-469
PB 392-9
LEMOUE
2830
Pl. 689-83

Pl 828 of 89

20,100 SF
Lot 26
2827

20,574 SF
LOT 25
2826

21,152 SF
Lot 27
2825

20,260 SF
LOT 28A
2824
1043 OF 63

20,100 SF
LOT 30
2806

20,615 SF
Lot 31
2822

21,186 SF
Lot 32
2821

21,580 SF
Lot 29A
2823
1043 OF 63

35,480 SF
Lot 68
1043 OF 63
2820-1

43,820 SF
LOT 68
1043 OF 63
2820-2

39,480 SF
LOT 67
1043 OF 63
2820-3

2802
20,140 SF
Plan 1046-69
Lot 23A
2803

20,780 SF
Plan 1046-69
Lot 24A
2804

20,605 SF
LOT 26
2804

Drain Easement

Lot 20A 21,370 s.f.
Lot 21B 20,130 s.f.
2805-1

2801-1
2800-1
Lot 19A
25,400 s.f.

2799-1
Lot 18B
23,859 s.f.

2798-1-1
lot 17F
23,140 s.f.

Pl 691-71

2785-2
lot 16E
27,070 s.f.
Pl. 691-71

22,339 SF
LOT 16A
357 OF 68
2797

357 OF 68

Tirbell Spring

20,492 SF
LOT 29
2808

20,356 SF
LOT 30
2809

21,488 SF
LOT 31
2810

20,534 SF
LOT 32
2811

20,732 SF
LOT 33
2812

21,268 SF
Lot 39
2819

20,000 SF
Lot 40
2816

20,000 SF
Lot 41
2817

20,000 SF
LOT 42
2816

20,000 SF
LOT 43
2815

Lot 44A
20,030 SF
Pl 937-69
2814

Lot 58A
20,075 SF
Pl 937-69
2813-1

293-2

20,265 SF Lot 57
1043 OF 63

20,620 SF
LOT 19A
2796
1043 OF 63

20,560 SF
LOT 13A
2794

20,060 SF
LOT 56
1043 OF 63
2111-1

20,106 SF
LOT 55
1043 OF 63
2792

20,940 SF
LOT 14
2790

20,123 SF
LOT 10
2791

20,185 SF
LOT 9
2790

20,002 SF
LOT 8
2789

20,763 SF
LOT 50
2778

20,240 SF
LOT 49
2773

25,420 SF
LOT 48
M72

Parcel 2777-4-2
lot 53A
10,040 SF
Pl 1664 of 65

Parcel 2777-4-1
lot 53B
10,085 SF
Pl 1664 of 65

21,164 SF
LOT 54
1043 OF 63
2771-3

46,200 SF
LOT 51
2775

40,940 SF
LOT 52
2776

2785-1
lot 6D
20,060 s.f.
Pl. 691-71

2786-1
lot 7B
20,310 s.f.
Pl. 691-71

2784-1
lot 15B
20,060 s.f.
Pl. 691-71

2787-1
20,050 s.f.
lot 14-B
Pl. 691-71

Pl. 691-71

Lot 14C
Pl 1043-63

Lot 15C
Pl 1043-63

Lapham Road

Minuteman Trail

Pl. 1398 of 86
Pl. 82.3 of 84
2830-1
5.10 AC

5' Sidewalk Easmt
Pl. 1098-71

FOR SITE LOTS PLAN 967 OF 1961 & 1043 OF 63

2.2 ACRES
TOWN OF CONCORD
LOT C-2
1043 OF 63
2820-4

30' Drainage Easmt

30,450 SF
LOT 66
1043 OF 63
2820-5

31,730 SF
LOT 65
1043 OF 63
2820-6

31,210 SF
LOT 64
1043 OF 63
2820-7

38,160 SF
LOT 63
1043 OF 63
2820-8

32,190 SF
LOT 62
1043 OF 63
2820-9

Pl. 823 of 61
34,086 s.f.
LOT 61A
1043 OF 63
Parcel 2820-10-1

1974 s.b. Plan 525 of 69 Parcel A
Parcel 2820-10-2

36,290 SF
LOT 60
1043 OF 63
2820-11

46,690 SF
LOT 59
1043 OF 63
2820-12

11.7 ACRES
TOWN OF CONCORD
RIFLE RANGE
PB 161-47
3055

RUGGIERO BROS INC

Parcel 3014-1
79,009 sf.
LOT 4
Pl. 388 of 66

27,200 SF
Lot 6A
437 of 63
3015-1
J & E

3015

Lot 6
80,718 SF
437 OF 63

81,079 SF
Lot 8
437 of 63

3014

3011
Lot 9

Parcel 3013-1
79,310 sf
LOT 5
Pl. 388-66

DEACON HAYNES ROAD

388-66 for roadway

3012

Tot. 26.3 AC
3101-1
37,876 sf.

3099
2.60 Acres
Lot B
64 of 54
Meeting Hse.

4 Acres
MATTISON
3056

8.64 Acres
1958 of 601
East of
Virginia
Lombardo
Lot E
Parcel 3098-1
total area with
road. 9.94 Acres

465 of 57
30,141.17 SF

47,662.87 sf.
Lot 1
1758 of 60
Lombardo Est

3100-1

Pl. 388-66

PREPARED BY PHOTOGRAMMETRIC METHODS
FROM AERIAL PHOTOGRAPHS OF 1960, BY
K & E AERIAL SURVEYS, INC.
FALLS CHURCH, VIRGINIA

REVISED by T.C.F.
-6-8-88 Pl 207 of 86
-6-13-86 Pl 1390 of 86
-04122/92
05-12-92 Pl # 771 of 91

INDEX TO ADJOINING SHEETS

D-11

TOWN OF CONCORD
Concord, Massachusetts

Town of Concord Rifle Range
3055
3054-3
3053-3
Pl 131 of 85
3054-1
Parcel 3054
6.8 ACRES
8301-93
RB 4986 (VERY INACC)
3054-2
Lot 1A & B
Total Area 3.3 acres
Pl. 418-70
Pl. 1023-71
3054-5
43.10 of 63
Lot 9
80,868 sf
3017
Lot 8
81,079 SF
3016
Lot 6
80,718 SF
43.10 of 63
3015
Pl. 388-66
Lot 7
Parcel 3012-1
77,003 s.f.
Pl. 388-66
Lot 5
79,310 s.f.
Parcel 3013-1
37,876 sf
lot D
2.0 Acres
Lot B
69 of 56
N. Dell Williams
1.4 Acres
Lot A
69 of 56
Bronkowski
40,953 sf
Lot 1
1130 of 50
3102
John Brown
3103
1.00 Acre
Lot 2
1130 of 50
Jones
8.16 ACRES
7467-271
PORTELHO
3051
3050
.77 ACRES
Ricciello
13205
Heights
Catering
3052-4
Pl 131 of 85
3052-2
3053-2
7½ ACRES
7041-90
RUGGIERO, L & C
3053
3040
26A
25
24
3052-3
3052-1
6½ ACRES 25
5430-400 (NO DESCRIPTION)
MOSCARIELLO
3052
27A
Pl 682 of 85
LOT 11
80,268 SF
3019
LOT 13
80,024 SF
3021
Lot 10
Parcel 3018-1
74,977 sf
Pl. 388-66
LOT 15 A
80,156 sf
3023-1
Plan 599 of 65
LOT 12
80,496 SF
3020
LOT 11 A
80,060 sf
3025-1
Plan 599 of 65
LOT 14
80,186 SF
3022
LOT 19 A
81,204 sf
3027-1
Plan 599 of 65
LOT 21
80,160 SF
3028
LOT 16
80,560 SF
3024
LOT 23
80,519 SF
3030
LOT 18
80,039 SF
3026
LOT 25
81,421 SF
3032
LOT 20
80,222 SF
3029
LOT 27
81,848 SF
3034
LOT 22
80,287 SF
3031
LOT 29
82,509 SF
3036
LOT 24
80,387 SF
3033
LOT 26
80,208 SF
3035
85,311 SF
LOT 31
3038
LOT 28
86,772 SF
3037
LOT 32
83,314 SF
3040
LOT 30
80,314 SF
3039
PL 170-93
LOT 33
81,794 SF
3041
LOT 35
83,372 SF
3042
38,159 SF
LOT 34
3043
Town of Concord
Sanborn Jr. High School
Parcel 3010-2-1
Lot A 31.5 Acres
Plan 737 of 64
see Pl. 388-66
LOT 1
93,221 s.f.
Parcel 3011-1
Plan 388-66
Town
3011-2
9,916 s.f.
Pl. 1179-66
Pl. 715 of 95
Old Marlboro Road
Marlboro Rd
Pl. 715 of 95
Parcel 3101-1
Frank Williams
Total 26¾ Acres ±
Pl. & 253-421
Plan 817 of 1968
3.3 acres
1849-71
DC Young
Civil plan
3104
4.7 acres
Parcel 3101-2
Plan 817-69
1.15 ACRES
Pl. 737 of 64
Parcel B
Parcel 3010-1
1:67 ACRES
TOWN OF CONCORD
1531 OF 59
Pl. 1028 of 97 sh. 1-4
3007-1-1
Pl. 2 of 98
1
41,403 sf
A30 of 56
Lot D
Pl. 1028 of 97 sh. 1-4
3007-1-2
Pl. 788 of 88
Pl. 532 of 97
3007-1-3
64,795 sf
Pl. 1028 of 97 sh. 1-4
3
Captain
Street
Court
Plan 388-66
Parcel 3008-1
TOTAL AREA 13.38 Acres
6.92 ACRES
TOWN OF CONCORD
1531 OF 59
E 6,028,000
E 6,028,300
N 525,000
N 524,900
PREPARED BY PHOTOGRAMMETRIC METHODS
FROM AERIAL PHOTOGRAPHY OF 1960 BY
AIR SURVEY CORPORATION
ARLINGTON 9, VIRGINIA
REVISED BY T.C.E.
-6-17-88 Pl 121 of 88
-6-20-88 Pl 632 of 88
03-27-92
SCALE
INDEX TO ADJOINING SHEETS
D12
TOWN OF CONCORD
Concord, Massachusetts

E 627,000
E 628,000
E 629,000
N 523,000
N 522,000

LOT 33 61,994 SF
3041
LOT 35 83,372 SF
3040
LOT 34 88,155 SF
3043
LOT 36 96,715
3044
Parcel 3045-1
Lot 1
88,550 s.f.
Pl. 769-66
Pl. 1239-66
3045
Pl. 1028 of 97 Sh 1-4
2.1 ACRES LOT 15
430 of 56
Pulis
Parcel 3007-1
LOT 2
Miles Lane
Pl. 788 of 88
PL 532-97
3007-1-1
Pl. 788 of 88
Street Layout — Plan 388 of 66
1.09 Ac Town
6.42 ACRES
TOWN OF CONCORD
1531 OF 59
TOTAL AREA 13.38 ACRES
Parcel 3008
5.89 ACRES
TOWN OF CONCORD
1531 OF 59
3101-2
26¾ acres
Parcel 3101-1
4± acres
Plan 817 of 69
Chilson
Plan 817 of 1969
LOT 1
42,270 S.F.
PARCEL 3005-1
2.715 ACRES LOT 12
PL 430 of 56
CLIFFORD PULIS
Parcel 3007-1
PL 532-97
LOT 7
121,760 SF
L.C.P. 31615A
3004
Parcel 3005-2
lot 2A
71,776 s.f.
Pl. 1320-71
ROW see Plan 1196 of 1967 (Dec 9)
BLUEBERRY LANE
(PLAN 670 OF 1970)
Parcel 3005-3
lot 3A
30,464 s.f.
Pl. 1320-71
Parcel 3005-4
lot 4A
31,934 s.f.
Pl. 1320-71
Parcel 3005-5
lot 5A
49,650 s.f.
Pl. 1320-71
LOT 16
44,868 S.F.
PARCEL 3005-16
LOT 17
27,702 S.F.
PARCEL 3005-17
LOT 15
51,257 S.F.
PARCEL 3005-15
LOT 14
53,970 S.F.
PARCEL 3005-14
LOT 6
50,524 S.F.
PARCEL 3005-6
LOT 7
74,581 S.F.
PARCEL 3005-7
LOT 8
96,427 S.F.
PARCEL 3005-8
LOT 13
50,977 S.F.
PARCEL 3005-13
Lot 12A
50,380 sf
PARCEL 3005-12-1
PL. 142-73
Lot 11A
61,180 sf.
PARCEL
3005-11-1
Pl. 142-73
Drain Easement
Pl. 1028 of 97 Sh 1-4
LOT 10
96,958 S.F.
PARCEL 3005-10
LOT 9
98,127 S.F.
PARCEL 3005-9
Pl. 1028 of 97 Sh 1-4
3000
deed 9842/290
4.90 Acres (scaled)
(4.90 acres deed)
PL 532-97
Bent Estate
3.1 ac
PL 532-97
2.10 acres ±
HEIRS of T.A. BENT
1212 of 1960
3162
BRIDGE EASEMENT PLAN 129-73
9.96 ACRES ±
TOWN OF CONCORD
6291-118
3000
Plan 16 of 1964
101,134 sf
Pl 1105 of 1967
Lot 1
2991-2
81,278 sf
Lot 2
Pl 1105 of 1967
2991-3
80,395 sf
Pl 1105 of 1967
Lot 3
2991-4
ROW see Plan 1196 of 1967 (Dec 9)
Indian Pipe Lane (see Plan 1197 of 1969)
20 ACRES
TOWN OF CONCORD
(SCHOOL)
PL 1054 of 68
2991-7
41,009 sf
Plan 1197 of 69
Lot 1
2991-28
44,419 sf
Plan 1197-69
lot 2
2991-29
43,603 sf
Plan 1197-69
lot 3
2991-30
68,168 sf
Pl 540-69
lot 98
Pl 928 of 68
Lot 4
81,173 sf
2991-5
Pl 928 of 68
2991-6
81,067 sf
2991-4A
52,345 sf
Plan
lot 22
lot 21
REVISED
03-27-92
2991-31
Lot 4A
48,160 s.f.
Pl. 298-71
COMMON LAND
10.738 ACRES
(467,732 S.F.)
PARCEL 3005-18
10.692 acres
Plan
Common Land
Parcel 2991-1
Pl. 1028 of 97 Sh 1-4
184,423 SF
L.C.P 30802-A
3161
190,449 ± total
J&E Comp
SUDBURY VALLEY TRUSTEES INC.
20.5 ACRES
9855 + 266
3160
15,026 SF
LCP 30802-A
TOWN EASEMENT
41,970 SF
LOT 11A
430F 61
3162
Dacon
12,263 SF
Lot 12B
430F 61
3163
Newton
total + easement
31,525 SF
40,314 SF
Lot 13A
430F 61
3166
Dielick
46,708 SF
Lot 14A
430F 61
3167
Jones
48,900 SF
Lot 15A
430F 61
3170
Custom Colonials
49,837 SF
Lot 16A
430F 61
3171
Lincoln
40,237 SF Lot 17A
430F 61
3173
Fitzgerald
40,363 SF
Lot 18A
430F 61
3176
Holden
41,560 SF
Lot 19
1212 of 1960
3177
Lot 20
1212 of 1960
3161
Chiz
48,703 SF
Lots 9A + 10A
6116 of 62
3164
Barker
90' 225,549 SF
10A 46,997
10B 1,043
616 of 62
40,046 SF
Lots 9A + 10B
3164
Barker
37,613 ±
42,501 SF
Lot 8
1211 of 60
3165
Dunmock
40,032 SF
Lot 7
1211 of 60
3169
Stires
40,117 SF
Lot 6
1211 of 60
3170
Stair
91,365 SF
Lot 5
1212 of 60
3174
Deckhouse
58,163 SF
Lot 4
1212 of 60
3175
Deckhouse
46,537 SF
Lot 3
1212 of 60
3172
40,015 SF
Lot 2
1212 of 60
3174
Eccl
40,023 SF
Lot 1
1212 of 60
3160
Chiz
Dunmock
Custom Colonials
PREPARED BY PHOTOGRAMMETRIC METHODS
FROM AERIAL PHOTOGRAPHY OF 1960 BY
AIR SURVEY CORPORATION
ARLINGTON, VIRGINIA
SCALE 1" = 100'
CONTOUR INTERVAL 2'
INDEX TO ADJOINING SHEETS
12 | 32 | 62
13 | 33 | 63
TOWN OF CONCORD
Concord, Massachusetts

10.692 acres
Common Land
Parcel 2991-1

225 acres, Parcel 2991-50

2.704 acres
Common Land
Parcel 2995

Common Land
3.026 acres
Parcel 2996

5.5 ACRES
COMMON LAND
TOTAL 10.24 ACRES

9 acres
Parcel 2989-1

22.5 acres
Parcel 2991-50

Indian Pipe Lane

DEER CROSS PLAN 1332 of 68

POWDER MILL ROAD

HARTFORD

NEW HAVEN

NEW YORK

WHITE POND

GEORGE W BARTON
TRACED FROM PLAN OF RALPH BARTON
9.0 ACRES (SCALED)
2990

PREPARED BY PHOTOGRAMMETRIC METHODS
FROM AERIAL PHOTOGRAPHY OF 1960 BY:
AIR SURVEY CORPORATION
ARLINGTON 9, VIRGINIA

SCALE 1" = 100'

INDEX TO ADJOINING SHEETS

D14

TOWN OF CONCORD
Concord, Massachusetts

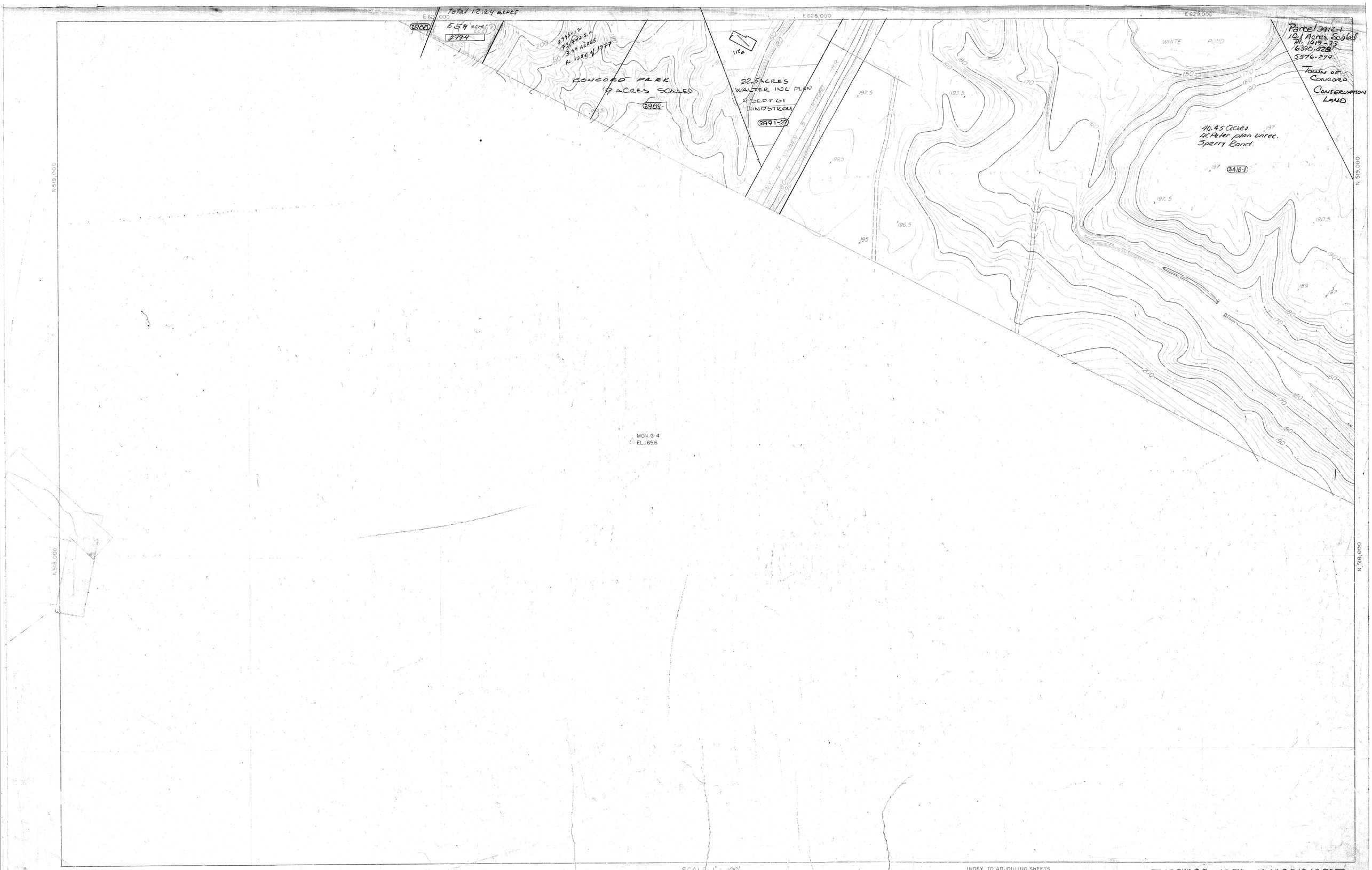

PREPARED BY PHOTOGRAMMETRIC METHODS
FROM AERIAL PHOTOGRAPHY OF 1960 BY

AIR SURVEY CORPORATION
ARLINGTON 9, VIRGINIA

N

SCALE 1" = 100'

0 100 200 300 400 500

CONTOUR INTERVAL 2'

DATUM IS USC&GS MEAN SEA LEVEL

INDEX TO ADJOINING SHEETS

C14	D14	E14
	D15	E15
		E16

TOWN OF CONCORD
Concord, Massachusetts

E630,000 E631,000 E632,000

N550,000 N550,000

N549,000 N549,000



PREPARED BY PHOTOGRAMMETRIC METHODS
FROM AERIAL PHOTOGRAPHY OF 1960 BY

AIR SURVEY CORPORATION
ARLINGTON 9, VIRGINIA

N

SCALE 1" = 100'

0 100 200 300 400 500

CONTOUR INTERVAL 2'
DATUM IS USC & GS MEAN SEA LEVEL

INDEX TO ADJOINING SHEETS

E1 F1
E2 F2

TOWN OF CONCORD
Concord, Massachusetts

E630,000 E631,000 E632,000

N547,000 N546,000

Clayton-Greene Lot C Pl. 258 of 64 5.23 Acres 1565-7

Pl. 468-594

Clayton-Greene Lot E Pl. 258 of 64 4.15 Acres 1566-6

1563 3.76 Acres in Concord 6328-114 Stetson Pl. 345 of 00

1562 9.1 Acres Bk. 1287 of 51 : 7779-57 Bourgin

SPENCER CIRCLE

Clayton-Greene Lot B Plan 367 of 64 1.95 ± Acres (scaled) 1565-3

Kidder Lot A Plan 1250 of 1963 5.1 Acres 1565-4

1565-5-2 Lot F2 1.11 Acres 441 of 69

Clayton-Greene Lot F1 Pl. 258 of 64 4.44 Acres 441 of 69 Parcel 1565-5-1 Bk 11678-442

WESTFORD

1561 12.0 Acres Lot C 1074 of 196 7749-493 Stetson

Pool

SPENCER BROOK ROAD

Clayton-Greene 7725-524 2.25 Acres (scaled) 1565-2

Pl. 464 of 95 Pl. 490 of 95

1565-1 3,300 SF 0716-24 P3 Greene

1567 13.5 Acres ± Concord Bk. 755 of 48 7725-524 Greene

Pl. 464 of 95 Pl. 490 of 95

2.73 Acres 164 of 44 6763-342 FORD 1560

0.7 Acres Lot D-2 675 of 50 7571-119 FORD 1567-1

1571-3 2.00 ± Acres Lot C 7571-120 12.0 Reilly

1572 7.0 Acres Lot C-2 1688 of 50 7642-422 Sally L Rowe

Pl 1696 of 86

A2 1572

Pl. 447 of 86

1573 Lot C-4 4.5 Acres 1688 of 50 Area 7103-340 Rest Lot C 7360 of 45 718 of 67

Lot A-5 (5,430 SF) 1573-2 Pl. 718-1967

PL# 1093 of 94 PL 222-96

1574-1 2.80 ac B 1571

PL 38-97 PL. 222-96

PL# 1093 of 94

9.3 Acres ± Bk 1696 of 53 6743-136 Cecil

1574 6.94 ac. A

Pl 1696 of 86

1573-1 6.0 Acres Rest Lot A 7360 of 45 7103-340 Area Lot C-3 1688 of 50

Pl. 1696 of 86

20' Right of way

WILLOW TERRACE

1575 2.2 Acres ± Bk 90 of 45 Lot 1 6871-94 Clark plan 1228 of 1977 Pl 1696 of 86

1573-2 7.9 Acres Lot B 7360 of 45 7103-340 Area

Pl. 1696 of 86

Parcel 1568-2 1.89 Acres (in Concord) 2.03 Acres (Total) lot 1

Pl. 490 of 95 Pl. 464 of 95

DRIVEWAY & UTILITY EASEMENT 20.00 Wide Pl. 311 + 312 of '96

Pl. 464 of 95 Pl. 490 of 95

Greene

Pl. 490 of 95 Pl. 464 of 95

Parcel 1568-1 3.57 Acres (Concord & Acton)

Lot A Pl 1010 of 50 7593-564

8.63 Acres in Concord 1569 9.33 Acres Concord + Acton Lot B Plan 1010 of 1950 Graham 7593-566

1571-1 33.7 Acres Lot D-1 6750/1950 7571-118 Mary B. Reilly

1571-2 10 Acres Lot C 7360 of 45 7571-118 Marjorie Reilly

1573-3 7.9 Acres Lot B 7360 of 45 7103-340 Area

N Revised by T.C.E. -6-13-84 Pl 1696 of 86

PREPARED BY PHOTOGRAMMETRIC METHODS FROM AERIAL PHOTOGRAPHY OF 1960 BY

AIR SURVEY CORPORATION ARLINGTON 9, VIRGINIA

JOINING SHEETS

E2

TOWN OF CONCORD Concord Massachusetts

SHEET NO. 2

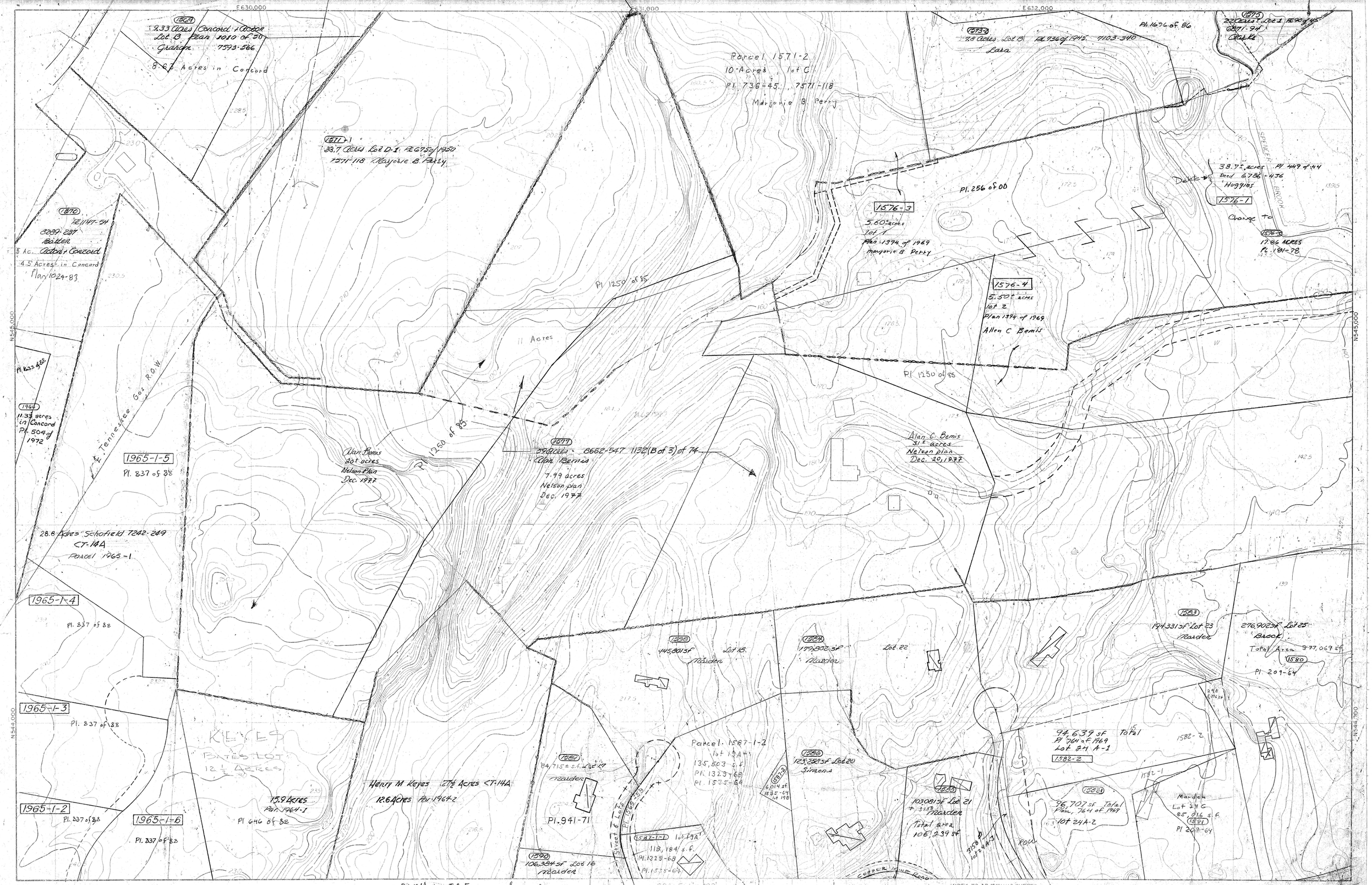

PREPARED BY PHOTOGRAMMETRIC METHODS
FROM AERIAL PHOTOGRAPHY OF 1960 BY
AIR SURVEY CORPORATION
ARLINGTON 9, VIRGINIA

N. Revised by T.R.F.
6-13-88 Pl 1646 of 86
6-20-88 Pl 1250 of 85
7-12-88 Pl 1250 of 85
03-25-92

SCALE 1" = 100'

INDEX TO ADJOINING SHEETS

TOWN OF CONCORD
Concord, Massachusetts

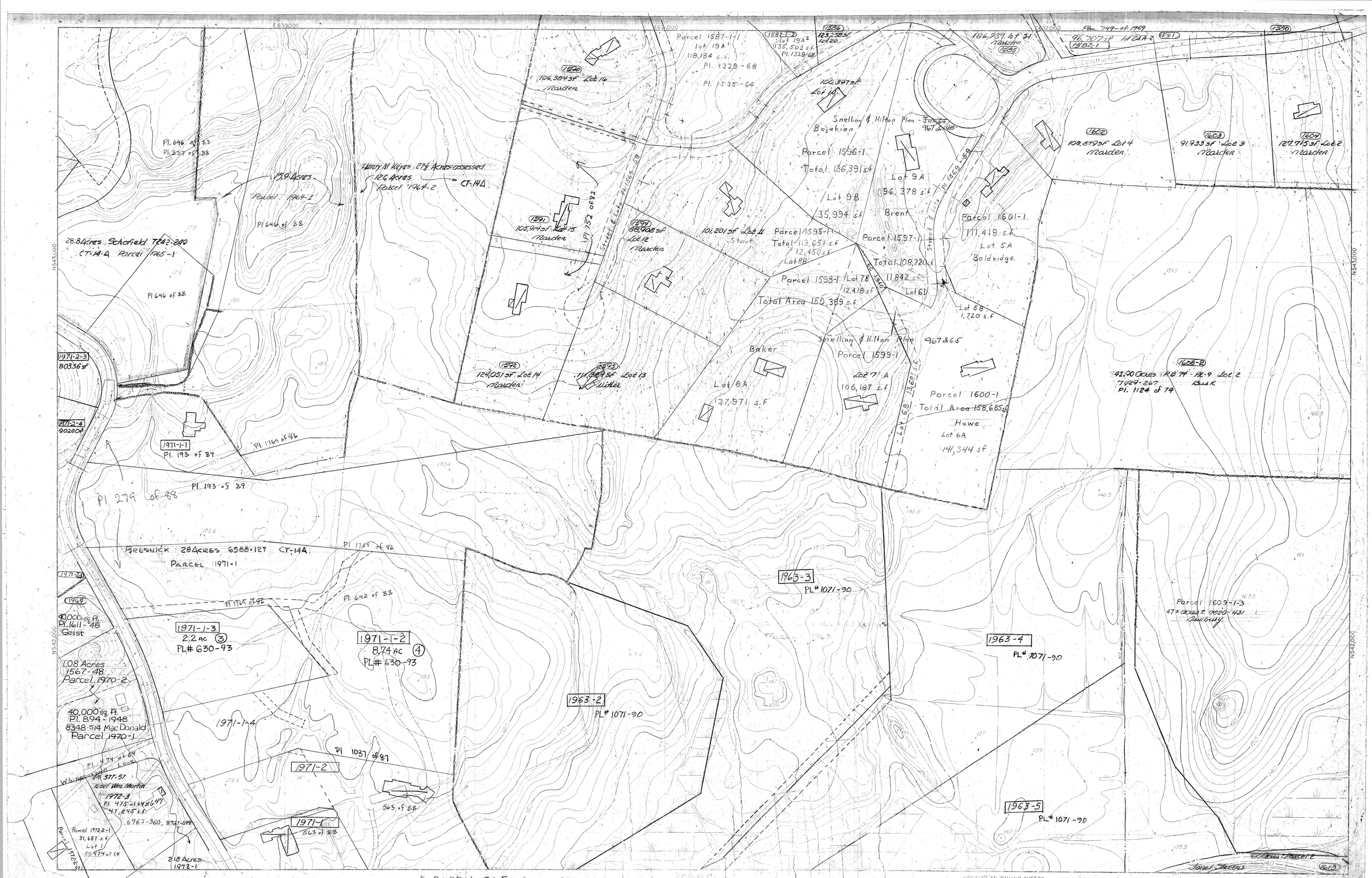

PREPARED BY PHOTOGRAMMETRIC METHODS
FROM AERIAL PHOTOGRAPHY OF 1960 BY
AIR SURVEY CORPORATION
ARLINGTON 9, VIRGINIA

REVISED by T.C.F.
-6-2-88 Pl 1039 of 87
-6-13-88 Pl 1769 of 86
03-25-92 JEN
05-11-92 PL# 1071

SCALE 1"

INDEX TO ADJOINING SHEETS

E4

TOWN OF CONCORD
Concord, Massachusetts

E 630,000 E 631,000 E 632,000 N 541,000 N 540,000

Parcel 1972-1 31,667 s.f. 1-of 2 A. Pl. 474 of 64 Parcel 1972-2 39,219 s.f. Wm Martin 2.184 Acres Parcel 1972-1

1971-1 563 of 88

1971-2 563 of 82 Prestrick 6588-187 2.84 Acres CT-14A Parcel 1971-1

1963-4 1963-3 1963-2 1963-1 1963-9 1963-7 1963-5 Pl 1934-86

Access and Utility

6.19 Acres 8011-85 n/of Crowell (95563 S.F.+/-) CT-14A Parcel 1963

Farm Road Crowell

Pl. T-1946 2.17 Acres n/of Nietmet Parcel 1973

7217-243 Town of Concord - Conse Parcel 1981-2 Pl. 05A-70 2.118 Acres ±

Parcel 1957-1 Lot 21 80,250 s.f. L.C.P 4993-L

40,200 s.f. Lot A Parcel 1974-1

40,000 s.f. Lot B 8342-90 Pl. 1682-54 n/of Munro Parcel 1974-2

Parcel 1957-2 Lot 22 104,570 s.f. L.C.P 4993-L

40,000 s.f. Lot C 7596-66 Pl. 1686-52 n/of Saxon Parcel 1975

L.C. 4993A

L.C. 4993 n/of A. Crowell 8011-85 Parcel 1963-1 Pl. 747 of 1972 77,165 s.f.

L.C.4993C Lot A-5 6.04c± n/of Thorensen 1959-1

Part 1962-2 R. Howard 40,183 s.f. L.C.P 4993-G 1961

L.C.P 4993-K Area D 958.6 Lot 17 1962-3

Parcel 1962-1 Total area 81,413 Pl 1967-58 (40,000 s.f. Parker) L.C.P 4993-H lot 16

Parcel 1962-2 11 Acres ± Parley Plan - Feb 70

Parcel 1962 80,882 s.f. lot 23 L.C.P 4993-M

L.C. 4993A.D Lot A* DE. 854-313

7613 60 Acres± Parcel 2 6038-598 Janet Stevens n/of Brooks Stevens Jr. Plan 769-83

Approximate Line

Parcel 1984-2 12.05 acres F. 8914-73

Pl. 2306-50 A. Malone Lot 2 20,000 s.f. 7688-170 Parcel 1960-1

Pl. 1788-55 Pl. 2306-50 A. Malone Lot 1 26,605 s.f. R 1960

Pl. 965-60 Lot 3 Joseph Malone

Parcel 1984-4 87,148 s.f. 1984-4 1984-A-1 Lot A Pl. 715 of 98 Nelson Pl Sept, 65

12' LANDSCAPING EASEMENT

Pl. 965-60 1837 Acres± Joseph Malone

PARCEL 1984-6-4 8.45 acres

PARCEL 1984-6-3 4.04 acres

PARCEL 1984-6-2 2.97 acres

PARCEL 1984-6 6.5 acres

Pl. 1238 (1/2) of 96

MACONE FARM LANE

Concord Rod & Gun 8112-49 32.5 Acr. 7524-339

Parcel 1956

1955 Dry School

1984-6-1 Pl 395 of 90

1984-7-1 Pl 473 of 89

1984-7 Pl 473 of 89

CT-11A Parcel 1984-7 Joseph Macone Bk 10538 - 299 Pl 425-74 7.29 acres Cornwall Plan - Feb 67 Plan 1197 of 1977

Parcel 1984-1 80,000 s.f. Pl 425-74

Parcel 1984-2 15,720 s.f. Pl 1425-74

Parcel 1984-3 3.75 ACRES TOTAL AREA

Parcel 1982-2 152,720 s.f. L.C.P 4993-P

Parcel 1982-3 183,210 s.f. LCP 4993-P

Parcel 1982-4 323,680 s.f. L.C.P 4993-P Common Land

Parcel 1982-5 58,260 s.f. L.C.P 4993-P

Parcel 1982-6 106,470 s.f. LCP 4993-P

Parcel 1982-7 61,010 s.f. L.C.P 4993-P

Parcel 1982-1-2 L.C.P 4993F Lot 13, 12-A

Parcel 1981-3 86,700 s.f. Lot 3 Murray Plan - Feb 70 Plan 47 of 72 12144-END

Parcel 1981-4 83,900 s.f. Lot 4 Murray Plan - Feb 70 Pl. 47 of 72 12144-End

Parcel 1981-5 81,500 s.f. Lot 3 Murray Plan - Feb 70 Pl. 47 of 72 12144-End

Parcel 1981-6 32,100 s.f. Lot 2 Murray Plan - Feb 70 Pl. 47 of 72 12144-END

1981-7 Lot 1 83,400 s.f. Murray Plan - Feb 70

Parcel 1983-1 3.30 Acres n/of Dean Conway L.C.P 4993-J lot 20

Parcel 1983-2 1.0 Acres L.C.P 4993-J lot 19

98,530 s.f. L.C.P 4993-J Lot 18 Parcel 1982-1-1-2

Part R. Howard 1.396 ± L.C. 4993-G (1961-1) n/of Thorensen L.C. 4993C Lot A-6 3.1 Acres

n/of Scott 1 Acre L.C. 4993-E Lot 12 Pal. 1958

Approximate Line

Pl. 1238 (1/2) of 96

Pl. 425-74

Pl. 715 of 98

Pl. 395 of 90

Pl. 473 of 89

Pl. 1934-86

Pl. 747 of 1972

Pl. 1197 of 1977

Pl. 1425-74

Pl. 1238 (1/2) of 96

Pl. 1788-55

Pl. 2306-50

Pl. 965-60

Pl. 1837

Pl. 1934-86

Pl. 1238 (1/2) of 96

Pl. 1425-74

Pl. 715 of 98

Pl. 395 of 90

Pl. 473 of 89

Pl. 1197 of 1977

E630,000 E631,000 E632,000 N539,000 N538,000

Parcel 1984-7
82,400 s.f.
Pl. 47 of 72 12144-End
Murray Lot 70

Parcel 1983-2
1.0 Acres
L.C.P. 4993-J
lot 19

Parcel 1983-1
3.30 Acres
L.C.P. 4993-J
lot 20
now X Dean Comeau

Oscar Wille 98,580 s.f.
Lot A-Ba
Parcel 1985-32
L.C.P. 4993-I

Lot 1B
L.C.P. 4993-I

0.3 Acres

94,418 s.f.
LOT 79
1985-60

L.C.P. 31327-A
lot 34

53,105 s.f.
LOT 78
1985-59

70,000 s.f.
LOT 77
1985-58

L.C.P. 31327-A
lot 35

L.C.P. 31327-A
lot 33

57,573 s.f.
Lot 1
1985-1

55,360 s.f.
Lot 2
1985-2

56,816 s.f.
Lot 3
1985-3

62,280 s.f.
Lot 4
1985-4

65,096 s.f.
Lot 5
1985-5

154,060 s.f.
LOT 6
1985-6

Parcel 1985-8
Lot B-A-1
59,050 s.f.

Plan 254 of 65
Plan 1270 of 63

21,030 s.f.
lot A

lot 9A-1
Total Area 175,280 s.f.
Plan 254 of 65
Plan 1270 of 63

Cornwall Plan Oct. 67
7.26 acres
Parcel 1984-7
Joseph Nocone
Plan 197 of 1977

Plan 197 of 1977

1984-6
Pl. 395 of 90'

Pl. 965 of 60 Lot 2
48,253 s.f.
Nort Jos. Nocone
1984-3

ANNURSNAC HILL ROAD

Plan 1541 of 1962

Plan 1541 of 1964

66,114 s.f.
LOT 7
1985-7

1985-9

118,793 s.f.
LOT 11
1985-11

57,385 s.f.
Lot 31
1985-31

65,587 s.f.
Part LOT 12A
1985-12

43,428 s.f.
Part lot 12A
1985-16-2
Pl. 1114 of 65

180,700 s.f.
LOT 10
1985-10

Nashoba County Day School
9550:179 19.7 Acres
Form 3303-553-MAS-49
Parcel 1955

LCP 31327-A
lot 36

70,370 s.f.
LOT 36
Pl. 1985-37

64,300 s.f.
LOT 37
Pl. 1985-38

LCP 31327-A
lot 37

LCP 31327-A
lot 38

67,400 s.f.
LOT 38
Pl. 1985-39

51,300 s.f.
LOT 39
Pl. 1985-40

Pl. 1985-41

60,481 s.f.
Lot 35
1985-35

60,134 s.f.
Lot 34
1985-34

60,199 s.f.
Lot 33
1985-33

63,708 s.f.
Lot 32
1985-32

55,903 s.f.
Lot 30
1985-30

52,324 s.f.
LOT 29
1985-29

315,182 s.f.
LOT A
1985-36

64,764 s.f.
Lot 28
1985-28

53,855 s.f.
Lot 26
1985-26

56,746 s.f.
LOT 13
1985-13

(Parcel B Formerly Part of Lot 16A Now part of lot 15 (310 s.f.))

50,293 s.f.
LOT 14
1985-14

54,000 s.f.
LOT 15
1985-15-1

Parcel 1985-16-1-1
80,050 s.f.
Lot 16A
Pl. 1114 of 65

Parcel A Formerly Part of Lot 16A Now Part of Lot 15 (310 s.f.)

50,539 s.f.
LOT 27
1985-27

60,107 s.f.
LOT 17
1985-17

30' WIDE EASEMENT

Town of Concord - School Dept
22.3 Acres
Nelson Plan - .28 Sep 66
Parcel 1986-6

Pl 1278 of 87

11 Acres Pl. 1990-1991
Nort Forbes T236-205
Parcel 1957

Pl. 1354-35 Lot A 2.3 Ac.
3321-450 Nort Major
Parcel 1953

Concord Rod & Gun
Pl. 2112-49
32.5 Acres
Parcel 1956

53,394 s.f.
Lot 25
1985-25

54,806 s.f.
Lot 24
1985-24

50,050 s.f.
LOT 20
1985-20

56,542 s.f.
LOT 19
1985-19

65,300 s.f.
LOT 18
1985-18

50,177 s.f.
LOT 21
1985-21

72,074 s.f.
Lot 23
1985-23

50,723 s.f.
Lot 22
1985-22

Pl 1378 of 85

1989-1-7

PARCEL 1989-1-2
Charles Sheehan
3986:502
15.52 ACRES
Pl. 817 of 1973
(Pl. 390 of 61)

END

1989-1-2

1989-1-3

1989-1-6

1989-1-5

1989-1-4

Utility Easement

70,395 s.f. Lot 3
1989-3

75,525 s.f. Lot 4
1989-4

72,875 s.f.
Lot 5
1989-5

65,440 s.f.
Lot 6
1989-6

40,445 s.f. Lot 8 Pl 390 of 61
C. Sheehan
1989-8

40,800 s.f. Lot 9
Pl 390 of 61 C. Sheehan
1989-9

51,090 s.f. Lot 7
Pl 390 of 61 Sheehan
1989-7

40,462 s.f. Lot 1 - Pl 390 of 61
Charles J Sheehan
1989-1

68,550 s.f. Lot 2
1989-2

Lot 10
47,060
1989-10
1989-10

54,326 s.f.
Pl 1980-61
C. Sullivan T.
2-1998

Parcel 1986-1
Lot A
63,100 s.f.

Parcel 1986-2
68898 s.f. Lot B
Pl. 1268 of 72

Parcel 1986-3
74,276 s.f.

LOT C
See Bk. 10798 pg. 222

Parcel 1986-4
T.J. McGrath
4.5 acres

Town of Concord - School Dept
Parcel 1986-5
7.47 Acres
Bk 10798, Pg 224
Engineering Dept Plan
13 Lot 68

Pl. 1354-35 Lot D
3321-450 Nort Major
Parcel 1952

Pl. 1684-92
Pl. 1927-53
Pl. 166-35
Parcel 1954
Nashoba Regional
Parcel 1954

INDEX TO ADJOINING SHEETS

E6

PREPARED BY PHOTOGRAMMETRIC METHODS
FROM AERIAL PHOTOGRAPHY OF 1960 BY
AIR SURVEY CORPORATION
ARLINGTON 9, VIRGINIA

N

REVISED BY T.C.F.
-6-2-88 Pl 1278 of 87
-6-7-94 Pl 1445 of 87
-6-13-94 Pl 1589 of 90
-6-17-94 Pl 1371 of 85
9-08-92

TOWN OF CONCORD
Concord, Massachusetts

Parcel 1989-1-5

Parcel 1989-1-4

Parcel 1989-1-3

Parcel 1989-1-2

PARCEL 1989-1-1
54,535 s.f.

Pl. 352 of 93
Parcel 1989-1-

Pl. 390 of 61
Pl. 817 of 73

Pl 576-1 of 87

Pl 576-1 of 87

Pl 576-1 of 87

PREPARED BY PHOTOGRAMMETRIC METHODS
FROM AERIAL PHOTOGRAPHY OF 1990 BY
AIR SURVEY CORPORATION

05-04-92

TOWN OF CONCORD
Concord, Massachusetts

PREPARED BY PHOTOGRAMMETRIC METHODS
FROM AERIAL PHOTOGRAPHY OF 1960 BY
AIR SURVEY CORPORATION
ARLINGTON, VIRGINIA

05-11-92

TOWN OF CONCORD
Concord, Massachusetts

E 630,000

E 631,000

E 632,000

N 530,000

N 529,000

PREPARED BY PHOTOGRAMMETRIC METHODS
FROM AERIAL PHOTOGRAPHY OF 1960 BY

AIR SURVEY CORPORATION
ARLINGTON 9, VIRGINIA

N

SCALE: 1" = 100'

0 100 200 300 400 500

CONTOUR INTERVAL: 2'
DATUM IS USC & GS MEAN SEA LEVEL
500 FOOT GRID BASED ON MASSACHUSETTS COORDINATE SYSTEM

INDEX TO ADJOINING SHEETS

D9	E9	F9
D10	E10	F10
D11	E11	F11

TOWN OF CONCORD
Concord, Massachusetts

SHEET NO. E 10

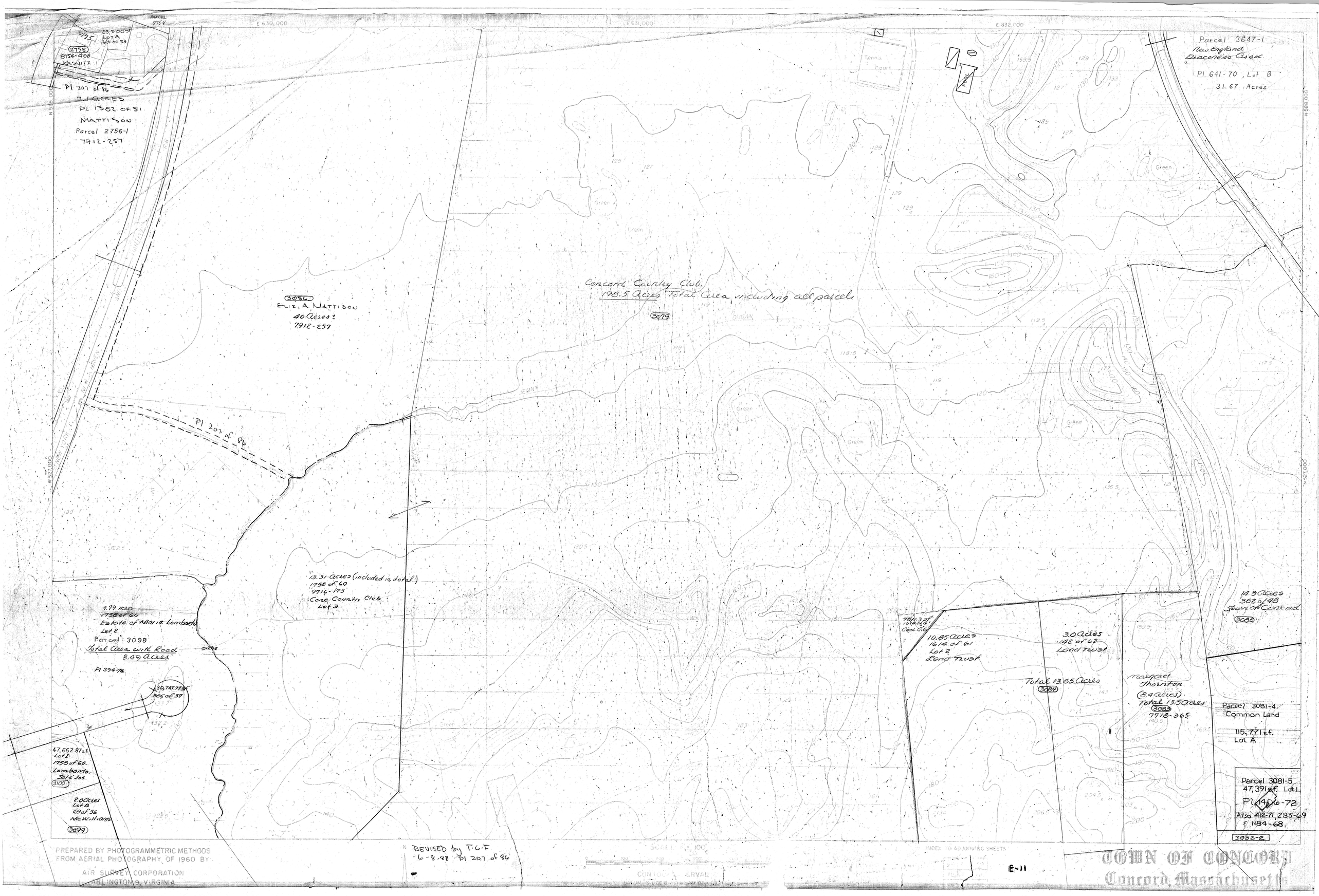

Parcel 3647-1
New England Diaconess Assoc.
Pl. 641-70, Lot B
31.67 Acres
Concord Country Club
198.5 Acres Total Area including all parcels
3079
3056
Eliz. A Mattison
40 Acres±
7912-257
Pl 207 of 86
7.1 Acres
Pl 1382 of 51
Mattison
Parcel 2756-1
7912-257
2755
8754-408
Kasnitz
Pl 207 of 86
13.31 Acres (included in total)
1758 of 60
9716-175
Conc. Country Club
Lot 3
7.79 Acres
1758 of 60
Estate of Marie Lombardo
Lot 2
Parcel 3098
Total Area with Road
8.49 Acres
Pl 394-74
47,662.87 s.f.
Lot 1
1758 of 60
Lombardo
Sal & Jos.
3100
2.0 Acres
Lot B
69 of 56
McWilliams
3099
10.85 Acres
1614 of 61
Lot 2
Land Trust
3.0 Acres
142 of 62
Land Trust
Total 13.85 Acres
3084
Margaret Thornton
(8.4 Acres)
Total 13.5 Acres
3083
7718-365
14.3 Acres
382 of 48
Town of Concord
3080
Parcel 3081-4
Common Land
115,771 s.f.
Lot A
Parcel 3081-5
47,391 s.f. Lot 1
Pl 1406-72
Also 412-71, 285-69
& 1184-68
3082-2
Tennis Court
POOL
Green
E 630,000
E 631,000
E 632,000
N 528,000
N 527,000
PREPARED BY PHOTOGRAMMETRIC METHODS
FROM AERIAL PHOTOGRAPHY OF 1960 BY
AIR SURVEY CORPORATION
ARLINGTON 9, VIRGINIA
REVISED by T.C.F.
6-8-88 Pl 207 of 86
INDEX TO ADJOINING SHEETS
E-11
TOWN OF CONCORD
Concord, Massachusetts

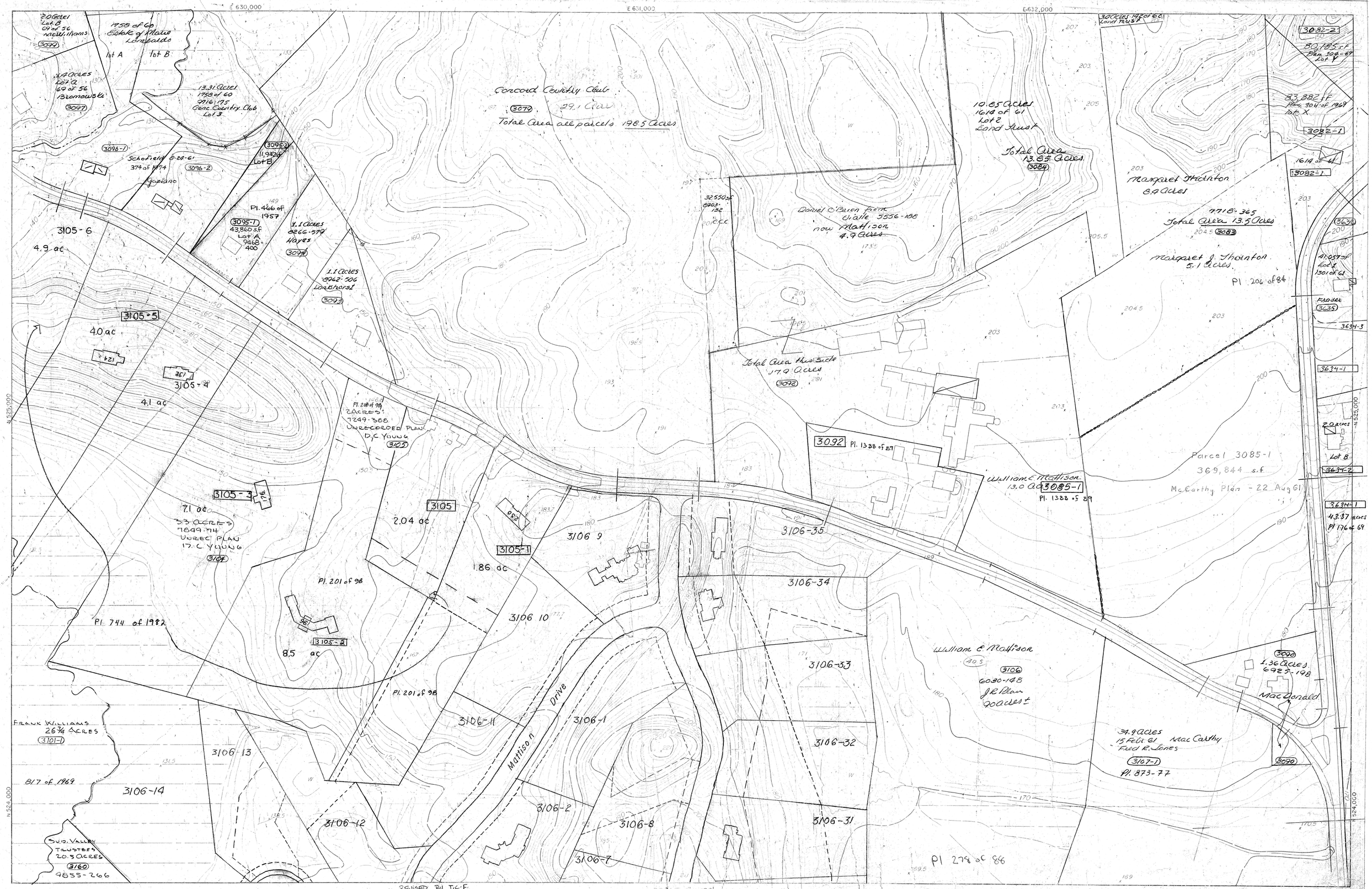

PREPARED BY PHOTOGRAMMETRIC METHODS
FROM AERIAL PHOTOGRAPHY OF 1960 BY

AIR SURVEY CORPORATION
ARLINGTON 9, VIRGINIA

N REVISED BY T.C.F.
8-9-88 Pl 206 of 84
04-10-92

SCALE 1" = 100'

CONTOUR INTERVAL 2'
DATUM IS U.S.C.&G.S. MEAN SEA LEVEL

INDEX TO ADJOINING SHEETS

TOWN OF CONCORD
Concord, Massachusetts

E 630,000 E 631,000 E 632,000 N 923,000 N 922,000

3106-14 PL# 821 of 91

3106-15

3106-1C

3106-2C

3106-3C

3106-4C

3106-5C

3106-6C

3106-2 PL# 821 of 91

3106-3 PL# 821 of 91

3106-4 PL# 822 of 91

3106-30

3106-29

3106-28

3106-27

McMillan Drive

Mathison Drive

Alford Circle

Longfellow

Paul Revere

Peter Bulkley

Nut Meadow Crossing

Sudbury Valley Trustees (3160)

Pl 1158 of 86

Pl 1140 of 86

Pl 1635 C of 86

Pl 1635 D of 86

Pl 578 of 87

Pl 72 of 89

Pl 292 of 89

Pl 1117 of 12

Pl 260 of 82

Pl 1455 of 88

Pl 1635 of 86

Pl 1180 of 86

Pl E13 of 87 — Mathison & all surrounding drives, pipe, trees, buildings.

Pl 1365 of 86

Pl 1791 of 86

Pl 1635 B of 86

Pl 1635 A of 86

Pl 1365 of 86

Pl 1635 E of 86

Pl 1635 of 86

Pl 1648 of 86

Pl 1635 of 86

Pl 1278 of 88

Pl 1179 of 86

Pl 1252 of 86

Pl 518 of 87

Parcel 3159-1
2.7 Acres ±
Robinson Ackermann & Washburn, Atty Gale
7290-323

Parcel 3106 Pl# 126 of 90
9.0 Acres ±
Bldg Restriction
6250-185
by plan

3.490 Acres
15 Feb 61 MacCarthy
Fred R. Jones
3107-1
Plan 873-77

2.81 Acres
Plan 873-77
3107-2

Pl. 1179-86

Pl. 1180-86

PL# 731-93
3159-1-1
2.20 ac
(1)

PL# 731-93
3159-1-2
3.04 ac
(2)

PL# 731-93
3159-1-3
1.84 ac
(3)

3159-6 lot 1 85,411 s.f. Pl. 1445-66

3159-5 lot 2 55,000 s.f. Pl. 1445-66

3159-4 lot 3 44,000 s.f. Pl. 1445-66

3159-3 lot 4 44,000 s.f. Pl. 1445-66

3159-2 lot 5 44,900 s.f. Pl. 1445-66

91,365 sq ft Lot 5 12120 of 60 (3174)

58,163 sq ft Lot 4 12120 of 60 (3175)

46,537 sq ft Lot 3 12120 of 60 (3176)

40,015 sq ft Lot 2 12120 of 60 (3177)

40,023 Lot 1 12120 of 60 (3180)

44,877 sq ft Lot 33 B63 of 62 (3140)

43,570 sq ft Lot 34 B63 of 62 (3139)

1165 of 62 Lot 1 (3138) Williamson 40,390 s.f.

1165 of 62 Lot 2 (3137) 40,230 s.f. Heritage

40,338 sq ft Lot 32 B63 of 62 (3141)

Lot 31 B63 of 62 41,747 sq ft (3142)

41,472 sq ft Lot 30 B63 of 62 (3143)

41,253 sq ft Lot 29 B63 of 62 (3144)

40,981 sq ft Lot 28 B63 of 62 (3145)

40,709 sq ft Lot 27 B63 of 62 (3146)

40,438 sq ft Lot 26 B63 of 62 (3147)

40,823 sq ft Lot 25 B63 of 62 (3148)

40,285 sq ft Lot 3 52 of 61 1165 of 62 (3136) Heritage

40,000 sq ft Lot 4 52 of 61 1165 of 62 (3135) Corner

40,000 sq ft Lot 5 52 of 61 1165 of 62 (3134) Heritage

40,000 sq ft Lot 6 52 of 61 1165 of 62 (3133) Heritage

40,000 sq ft Lot 7 52 of 61 1165 of 62 (3132) Heritage

40,000 sq ft Lot 8 52 of 61 1165 of 62 (3131) Howe

40,000 sq ft Lot 9 52 of 61 1165 of 62 (3130) Alcalay

40,000 sq ft Lot 10 52 of 61 (3129) Blackett

40,000 sq ft Lot 11 52 of 61 (3128) Harvie

40,007 sq ft Lot 12 52 of 61 1165 of 62 (3127) Hopkins

46,267 sq ft Lot 20 B63 of 62 (3154)

40,059 sq ft Lot 21 B63 of 62 (3155)

40,008 sq ft Lot 19 B63 of 62 (3153)

40,008 sq ft Lot 22 B63 of 62 (3156)

40,003 sq ft Lot 18 B63 of 62 (3152)

40,003 sq ft Lot 23 B63 of 62 (3157)

40,003 sq ft Lot 17 B63 of 62 (3151)

40,003 sq ft Lot 16 B63 of 62 (3150)

53,231 sq ft Lot 15 B63 of 62 (3149)

197,092 sq ft Lot 3 LC 8299 J 9298-109 Sharp (3124)

153,039 sq ft Lot 4 LC 8299 J Cogswell (3125)

118,560 sq ft Lot 5 LC 8299 J Gillespie (3122)

178,270 sq ft 9039-338 Lots 9, 7, 6 1347 of 56 LC 8299 J Pompar (3121)

186,026 sq ft Lot 2 LC 8299 J Barnis, F. Gregg (3123)

128,672 sq ft Lot 1 LC 8299 J Clement (3113)

0.133 Ac LC 8299 J (3111-2)

4.14 Acres LC 8299 J Hopkins (3111-1)

152,890 sq ft 3898-199 Lot 10 1347 of 56 Lot 8 LC 8299 J Bacon (3120)

181,177 sq ft 5240-199 1347 of 56 Lot 11 Gillespie (3119)

PREPARED BY PHOTOGRAMMETRIC METHODS FROM AERIAL PHOTOGRAPHY OF 1960 BY AIR SURVEY CORPORATION ARLINGTON 9, VIRGINIA

REVISED by T.C.F.
- 6-9-88 Pl 1180 of 86
- " Pl 1179 of 86
- " Pl 1252 of 86
04-10-92
05-12-92 Pl 821 of 91
05-12-92 Pl 822 of 91

SCALE 1" = 100'

CONTOUR INTERVAL 5' DATUM IS MEAN SEA LEVEL, U.S.C. & G.S. 500 FOOT GRID BASED ON MASSACHUSETTS COORDINATE SYSTEM

INDEX TO ADJOINING SHEETS

E12 E13 E14 F12 F13 F14

TOWN OF CONCORD
Concord, Massachusetts

SHEET NO. E13

POWDERMILL ROAD

E 630,000 | E 631,000 | E 632,000 | N 521,000

WHITE POND ASSOC INC
70 ACRES
5990-210
3269

WHITE POND ASSOC INC
3696-52
3 ACRES
3271

HAYNES LOT
9 ACRES
JR UNREC

WHITE POND ASSOC INC
3272

HEMLOCK STR

VALLEY STR

VARICK STREET

449.453

Town of Concord 20.0 Acres
Plan 26-1957
3776

PLAN 1237 of 1994

Eliz. R. Postasse 54± Acres
Deeds 7816-373 thru 376
3477

Verrill 13 Acres
2220-52
3466

Lot 1
40,126 s.f
Pl 68-63
3475

Lot 2
40,454 s.f
Pl. 68-63
3474

Lot 3
55,009.5 s.f
A C Peters ET
Pl 68-63
Alden Wheeler
3473

Lot 4
54,855 s.f.
Pl 68-63
3472

Lot 5
54,700.5 s.f
Pl 168-63
3471

54,546 s.f
Pl 68-63
3470

Lot 7
54,387 s.f.
Pl 168-63
3469

Lot 8
40,700 s.f
Pl 769-63
3468-15

Lot 10
41,030 s.f
Pl. 652 of 64
3468-14

Parcel 3468-12
Lot 9
40,070 s.f.
Pl. 769-63

Lot 11
42,215 s.f.
Pl 652 of 64
3468-18

Lot 12
45,290 s.f.
Pl. 652 of 64
3468-16

Parcel 3468-18
Lot 14
42,970 s.f
Pl. 652 of 64

Lot 13
48,980 s.f.
Pl. 652 of 64
3468-17

Parcel 3468-11
40,070 s.f
Lot 16
Pl. 769-63

Parcel 3468-1/9
Lot 15
40,000 s.f.
Pl. 652 of 64

Parcel 3468-10
40,330 s.f.
Pl. 769-63

Parcel 3468-20
Lot 19
40,000 s.f.
Pl. 652 of 64

Parcel 3468-21
Lot 20
42,733 s.f.
Pl. 652 of 64

Parcel 3468-9
40,105 s.f.
Pl. 769-63

Lot 22
40,810 s.f
Pl 652 of 64
3468-33

Lot 21
43,450 s.f
Pl 652 of 64
3468-32

Lot 23
54,500 s.f
Pl 652 of 64
3468-24

Lot 24
56,700 s.f
Pl 652 of 64
3468-25

Lot 28
40,020 s.f
Pl. 652 of 64

Lot 27
40560 s.f.
Pl. 652-1964
3468-28

Lot 29
41,730 s.f.
Pl. 652 of 64
3468-30

Lot 26
41,200 s.f.
Pl. 652 of 64
3468-27

Lot 25
46,960 s.f.
Pl. 652-1964
3468-26

3468-31 Lot 30
40,960 s.f.
Pl 652 of 64

#367
#371
#603
#33
#103

ANSON STREET

Street & Rear Lots Pl. 652 of 67

PREPARED BY PHOTOGRAMMETRIC METHODS
FROM AERIAL PHOTOGRAPHY OF 1960 BY
AIR SURVEY CORPORATION

05-11-92 PL# 721 of 91

TO ADJOINING SHEETS

TOWN OF CONCORD

Deeds 6310-328
5576-279

Parcel 3412-1
10.1 Acres (scaled)
Pl. 1019-73

Town of Concord
Conservation
Land

15,000 SF

26,000 SF

1450 LF

382-389
22,895 SF
MICHALSKI

3407

3408

404-405
5200 SF
BOLGER

3372

314-316
WYMES

317-322
21,375 SF
FITZPATRICK
3343

323-326
6,150 SF
BRIGGS
3400

327-338
26,860 SF
3357

HEMLOCK STREET

8625 SF
460'±
75000 SF
150.00 SF
10,000 SF
85000 SF
41,350 SF

VALLEY STREET

327-325

333-336
10,000 SF
334
3800 SF
Town
Town Hall
3382

337-340
8150 SF
WINER
3395

341-345
5000
WINER
3394

346-352
19,000 SF
CHILDS
3393

FIEGENWEZ
3392

353-356
15,040 SF
WINER
3396

357-362
31,125 SF
WINER
3391

Town
349-363
7065 SF
ROWMAN
3390

3388
Pl. 6 Blk 91

3398
Pl. 6 Blk 91

376-377
4300 SF
TSKIS
3389

3385
251-252
GROUBERT

3384
253-256
SHANNON

3383
257-258
WINER
3382
259-260
KASSALOTTI
5950 SF
273.274
3380

242-247
15,000 SF
ROURKE
3386

248-250
7500 SF
HARTERY
3387

270-272
11,250 SF
HARTERY

FERN STREET

3378

265-269
16,131 SF
WESSINGER

261-264
14,375 SF
CARDELLO
3377

278-305
66,475 SF
CARDELLO
3376

PLAN BEND OF 81

HEMLOCK STREET

PL 508-94

PL 508-94

PL 508-94

3417-2
Town of Concord
Well Site
11.583 Acres
Plan 1343 of 65

TOTAL AREA 18.61 ACRES

4.102 Acres
Plan 1343 of 65

3417-1
Floyd E. Verrill
35.9 Acres
deed, 5158-216
J.R. Plan of Alvin G. Wheeler
(Tuttle 1907)

Sperry Rand Corp
40.45 Acres
A.C. Peters Plan
3416-1

approximate

3418
Form. Corrigan
no information
"Dungehole Meadow
4± Acres
(Scaled)

3419
Riverside Sand & Gravel
Plan 469 of 64
deed 8697-529
15.5± Acres in Concord
(scaled)

Lot 45
40,980 s.f.
Pl 769-63
3468-8

Lot 47
40,180 s.f.
Pl 652 of 64
3468-43

Lot 44
40,680 s.f.
Pl 769-63
3468-7

Lot 30
40,030 s.f.
Pl 652 of 64
3468-31

3468-28

3468-29

3468-27

Lot 31
49,620 s.f.
Pl 652 of 64

Lot 48
41,720 s.f.
Pl 652 of 64
3468-42

Lot 32
42,830 s.f.
Pl 652 of 64
3468-33

Lot 43
41,430 s.f.
Pl 769-63
3468-6

Lot 49
40,780 s.f.
Pl 652 of 64
3468-41

ANSON

Lot 33
40,630 s.f.
652 of 64
3468-34

Lot 34
42,150 s.f.
Pl 652 of 64
3468-35

Drain Easement see Plan 1065-4-1969

13 Acres
2220-175
3466

Lot 42
42,550 s.f.
Pl 769-63
3468-5

Lot 41
43,000 s.f.
Pl 769-63
3468-4

3468-40

Lot 50
41,980 s.f.
Pl 652 of 64

Lot 40
44,970 s.f.
Pl 769-63
3468-3

Lot 51
40,900 s.f.
Pl 652 of 64
3468-39

STILES STREET
Plan of Lots
Plan 652 of 64

Lot 35
40,450 s.f.
Pl 652 of 64
3468-36

Lot 37
40,160 s.f.
Pl 652 of 64
3468-38

Lot 39
40,680 s.f.
Pl 769-63
3468-2

Lot 38
41,040 s.f.
Pl 769-63
3468-1

Lot 36
41,290 s.f.
Pl 652 of 64
3468-37

1.15 Acres
1318 of 55
Dolan
Lot D
3430

72,955 s.f.
deed of Access

1.730 Acres
1312 of 55
Rhodes
Lot B
3421

Lot C
11,434 s.f.
1312 of 55
A. Wheeler
3422

Verrill Lot F
39,305 s.f.
312-55
3467

3423
3423-1
Lot A
A. Wheeler
3423

#15

Pl 1672 of 65

Verrill
15 Acres
5158-216
J.R. Plan
3441

Rizze
7.9 Acres
P.B. 158-13
3440

3425-2
3.94 A
1312 of 55
Walt Lufkin
Lot G
1124 of 63

Alden Wheeler
Pl 1312-55
3.94 Acres
Lot H
3434
1124 of 63

Plan 1535-65

3425-1
Walt Lufkin
5.2 Acres
deed 5075-430
Pl. 716-55

T & A Parcella 4.67 Acres
deed 5855-150
3426
J.R. Plan of A. Wheeler

3430
Pl. 779-1960
Nashawtuc Country Club
35.79 Acres

3428
2.16 Acres
Pl. 1445 of 65

FITCHBURG TURNPIKE

PREPARED BY PHOTOGRAMMETRIC METHODS
FROM AERIAL PHOTOGRAPHY OF 1960 BY
AIR SURVEY CORPORATION
ARLINGTON 9, VIRGINIA

N

REVISED BY T.C.F.
7-12-68 Pl. 1671 of 65
5-11-92 of PL#681-91

SCALE 1" = 100'
0 100 200 300 400 500
CONTOUR INTERVAL 2'
DATUM IS U.S.C. & G.S. MEAN SEA LEVEL

INDEX TO ADJOINING SHEETS

D 13	D 14	F 14
D 15	E 15	F 15
D 16	E 16	F 16

TOWN OF CONCORD
Concord, Massachusetts

N 517,000

N 516,000

3419
WOODLAND HOMES INC

PONCELLA
3426

3425

3427
J. Woodside
0.95 Acres
Pl. 716-55
9017-34
Pl. 1445 of 65

3428
Estate of W. Lufkin
7655-582
Pl. 779-1960
Pl. 1445 of 1965
2.16 Acres

NASHAWTUC COUNTRY CLUB
35.79 ACRES
PL. 799-1960
3430

R. 1058-1954
3429
Comm. of Mass.

PREPARED BY PHOTOGRAMMETRIC METHODS
FROM AERIAL PHOTOGRAPHY OF 1960 BY
AIR SURVEY CORPORATION
ARLINGTON 9, VIRGINIA

SCALE 1" = 100'

CONTOUR INTERVAL 2'
DATUM IS U.S.C. & G.S. MEAN SEA LEVEL

INDEX TO ADJOINING SHEETS

TOWN OF CONCORD
Concord, Massachusetts