E633,000 E634,000 E635,000 E636,000

N 457,000

1562 9.1 Acres Boulgin

1561 12.0 Acres 7749-493 Lot A 1074 of 46 Daool

1560 6 Acres B-1 PL 1348 of 52 7944-215 Benfield

1559 6 Acres B-2 PL 1348 of 52 8745-218 Daool

1558 3.37 Acres Lot E PB 338-2 6732-443 Goodspeed

1557 17.56 Acres Lot D PB 338-2 6502-36 Chesington

1538 6.7 Acres ± in Concord 40 Yards 8458-307

Pl. 711 of 89

PL 14 & 30 of 92

PARCEL 1539 4.71 ACRES PL 1115-78 LOT 10A

1539 30,212 SF PL 1674 of 48 8486-384 Lot 10 Four Brothers

1540 71,857 SF PL 1674 of 48 8486-384 Lot 9 Four Brothers

DELETE

1541 33,965 SF PL 1674 of 48 8313-183 Lot 8 Bickfield

1542 91,000 SF PL 1674 of 48 8313-183 Lot 7 Bickfield

1543 5003 SF PL 1674 of 48 Flavin 7137-71 Lot 6 70,500 sf

1544 17,900 SF PL 1674 of 48 7721-142 Lot 5 Aaire

1545 79,200 SF Plan 1674 of 48 Lot 4 Lapham 4737-74

1546 73,375 SF PL 1674 of 48 7138-403 Lot 3 Fells Pt.

1547 1 3/4 Acres 6993-473 PL 1674 of 48 Lot 2 Stanley

1548 1 3/4 Acres 6993-472 PL 1674 of 48 Lot 1 Stanley

1556 4/5 Acre 6205-498 Hamlin

PB 1674 of 48

PB 338-2

1555 23,000 SF 6234 Mongstad

1554 1.58 Acres Lot C PL 1173 of 46 7029-20 Mortenson

1553 1.31 Acres Lot B PL 1102 of 55 7806-180 Mortenson

1549 6.3 Acres Lot C PL 1101-35 7806-178 Emilie Hanson

1533 296.177 Acres Plan 336 of 62 Middlesex School

Ralph T. & Ruth W. Howe deed 5445-369 20± Acres

1535-4 1535-5 1535-6 1535-12 1535-7 1535-8

1535-14 1535-13 1535-18 Pl. 699 of 89

Pl 851 of 87 Pl. 1225 of 88

Pl 851 of 8

PL 316-92

1535-16 1535 Barthus deed 6619-346 26± Acres

1535-2 1535-3 1535-1 1535-11 1535-10 1535-9

1535-15 Pl. 699 of 89

Pl 863 of 88

reel B Barthus 82,120 SF Nelson Plan 5 May 61 Pl. 1342 of 74

PL# 204

1534

1531

1575-2-1 1.84 ac PL 883-97 PL 96-97

PL# 38-97 PL# 1093 of 94

1574 6.99 ac

Pool 1686 of 53 8443-136 3x6ft

PL 90 of 95 Lot 1 6871-94 Clarke Plan 1228 of 1977 PL# 488 of 91 Pl. 257 of 95 PL 883-97 PL 96-97

1575 2.86 ac PL# 883-97 PL# 96-97 PL# 488 of 91

1575-2 4.9 ac

1575-3 2.4 ac

Pl. 257 of 95 PL 883-97 PL 96-97

PL 853-96 WALKING EASEMENT

1575-1 8.4 ac PL# 488 of 91

1576-1 10.48 ACRES PL 181-78 PL. 390-94

Delete ± 38.7 Acres ? Plan 4449 of 41 6756-436 + Easements

1576-1

1576-9 17.86 acres PL 181-78

1576-2 3.15 Acres lot D Pl. 193-65

REVISED: 03-27-72 05-11-92 12-22-92

PREPARED BY PHOTOGRAMMETRIC METHODS FROM AERIAL PHOTOGRAPHY OF 1960 BY AIR SURVEY CORPORATION ARLINGTON 9, VIRGINIA

INDEX TO ADJOINING SHEETS

F1 F2 F3

TOWN OF CONCORD Concord, Massachusetts

E633,000 E634,000 E635,000 E636,000

N545,000 N544,000

1576-2
3.15 Acres
lot D
Pl. 193-65

1576-3
17.86 ACRES
PL 181-78

1576-1
38.7± Acres ± Plan 449 of 41
6796-436
Huggins
Delete (1576)
(Change to above)

1576-4
10.48 ACRES
PL 181-78

1552
3Acres Pl 449 of 41
6796-436
Huggins

1553
1.31 Acres Lot B

1579
6.3 Acres Lot C
Pl 1101-55 7806-178
Emilie Thomas

1550-1
87,529 s.f.
6520-406
Thomas
Thomas Plan
April 18, 1968

1550-2
87,800 s.f.
Thomas Plan
April 18, 1968

1577
BENIS
59 ACRES ±

1578
MIDDLESEX SCHOOL Plan 336 of 62
37.23 ACRES

1551
225695f 336 of 62
Middlesex School

Pl. 241 of 98

Easement
Pl. 241 of 98

Pl 900 of 84

Middlesex School
Sewage Treatment
Facilities

1533
296.177Acres
Plan 336 of 62
MIDDLESEX SCHOOL

119,319 s.f
Lot 26B

91,771 s.f
Lot 26A

Pl 209-64

1579 Total Area 324,610 s.f
205,291 sf Lot 27
Marden

1580
Total Area
377,069 s.f
Brook

276,902 s.f
Lot 28

LINDSAY POND ROAD

Street & Lots Plan 1569-59

1605
218,175 sf Lot 1
Kinnicutt

Parcel 1606-1
309,054 s.f.
Lot D-1
Pl. 810-71
Pl. 728 of 99

1704 of 1958
1607-2
90,279 sf Lot A2 Marden
Snelling Plan June 1973

N REVISED BY T.C.F.
8-9-88 Pl 900 of 84

PREPARED BY PHOTOGRAMMETRIC METHODS
FROM AERIAL PHOTOGRAPHY OF 1960 BY
AIR SURVEY CORPORATION
ARLINGTON 9, VIRGINIA

SCALE 1" = 100'

CONTOUR INTERVAL 2'

INDEX TO ADJOINING SHEETS

TOWN OF CONCORD
Concord, Massachusetts

F3

E633000 E634000 E635000

N543,000 N542,000

1606-2
6,780±
Pl. 810-71
lot B-2

Pl. 798 of 99

Parcel 1606-1
lot B-1.
309,354± s.f.
Pl. 810-71

Pl. 1704 58

LINDSAY POND ROAD

20' Drain Easmt

Snelling Plan June 1973
1607-1-A
92,277 s.f.
1704 of 58

1607-1
133,704± Lot A' Marsden
Pl. 1704 of 1958
Snelling Plan
June 1973

Street & Lots, Pl. 1569-59

1604
137,711± s.f.
Lot 2 Hawkes

1605
218,175± s.f. Lot 1
Kinnakis

1608-2
41.90 Acres
7929-267
Lot B, P.B. 1124 of 74
BUSK

1608-1
2.07 Acres
Pl. 1124 of 74
Lot A

Parcel 1609-2
lot B'
3.11 acres
Pl. 1305-71

1609-1-1
PL# 1071-90

1609-1-2
PL# 1071-90

1609-1-3
PL# 1071-90

1609-1
PL# 1071-90

1609-1-3 PL# 1071-90

1609-1-5
PL# 1071-90

1609-1-4 PL# 1071-90

700,000 SF Pl. 1144 of 60
9641-267 Roundwork
(1610)

40,000± SF 8955-387
School
(1611)

1502 Pl. 1330 of 59

1501
20 Acres
Lot B
Pl. 1328 of 59
McGlennon

1508
3.43 Acres
6749-232
Pl. 80 & 44
NOBLE

1506-3
1.06± Acres
Lot A3

1506-1
3.08± Acres
Lot A5

Lot A4
1506-4
3.50± Acres

Pl. 1329 of 1959
F.R. Brown
Murray Plan
March 1974

1506-5
2.86± Acres
Lot A2

1533
296,177 Acres
Plan 336 of 62
MIDDLESEX S<400L.

LOT A'
5.10 ACRES
Pl. 1398-68
1506-2

1509

1503
34 Acres Lot B
Pl. 1328 of 1959
MARY CHAMBERLIN

439055F
Pl. 11730F 57
OGILVIE
1504

PL. 1237-96

2½ Acres 6004-211
F.W. Macone
1503

PL 1237-96

Mary Chamberlin
33 Acres

Lucas
187 of 38
14.9 Acres
Pl. 1328 of 38
1502-1

PREPARED BY PHOTOGRAMMETRIC METHODS
FROM AERIAL PHOTOGRAPHY OF 1960 BY
AIR SURVEY CORPORATION
ARLINGTON 9, VIRGINIA

N

REVISED:
03-27-92
05-11-92

SCALE 1" = 100'

CONTOUR INTERVAL 2'
DATUM IS MEAN SEA LEVEL

INDEX TO ADJOINING SHEETS

E5	3	E6
D4	F4	G4
C5	F5	G5

TOWN OF CONCORD
Concord, Massachusetts

1609-1-3 PL# 1071

1609-1-5 PL# 1071

1609-1-4 PL# 1071

1610 700009 sf Plan 1144 of 69 9641-267 - Fountain Dr.

400005sf 8955-381 Sheedy

1611

1612 ½ Acre 44-16 Sullivan

511705f 1558 of 59 9545-441 LOT 1 KITCHEN

1502

1509

33 Acres

51,975 : Lot 2 6618-16 F.W. MACONE

1501

Pl. 1123 of 99

123 Acres ... 6406-590 Pl. 187 of 38 Tuttle

1500

Pl. 1123 of 99

1613-1 7780sf 8853-16-495 Parcel 1 Stevens Plan 796-83

Pl. 1123 of 99

1613 Parcel 2 60 Acres 6098-595 Janet Stevens Plan 749-83

1614 51,220 Sf 6674-199 Janet H. Stevens Plan 796-83

LOT 3 2.05 ac. Pl 575 of 82

3/4 Acre 7677-161 Olsen

1499

L.C. 26058C

Lot 2 2.27 Acres LC. PLAN 26058A

1494 Total Grea. 8.4 Acres Holmes

Pl 575 of 82

1509

Chamberlain

1509

PARCEL 1493-1 14.9 ACRES Pl 141-74 Pl. 1328 of 88

1493-1-1 Pl. 1328 of 88.

PARCEL 1493-2 2.5 ACRES Pl 141-74

4.13 Acres 1074 of 61 Walker & Clark Estate

1490

1056 6-14-37 0511-161 Easement

1491

1615 3.68 Acres R.B 5378-479 6596-78, 5132-14 Oscar Olsen

1616 5.1 Acres R.B 5311-5 5311-5 Willard Olsen Pl. 707 of 95

Parcel 3 - 28 Acres ± 6098-595 Janet Stevens Plan 749-83

1613-2 3½ Acres Joy Malone RB 965-60

Approx. Line Only

1956 Concord Road & Gun 2112-69 32.5 Acres 7524-339

1617 ½ Acre RB 1043-1940 3782-222 Phillipsz

1618 40,360 Sf Lot B-1 Plan 1311 of 55 8516-323, 325 Helen Jenkins

1620-1 12,200 Sf 7035-333 RB 1251 of 46 Boynton

1620 20,000 Sf RB 5457-94 5457-94

1621 30,000 Sf Lot A RB 1747 of 58 7597-369 Chisholm

1622 21.83 Acres RB. 1010 of 58 Lot 1 Thompkins Farm now Hallenback

PL 61 (1-2)-96

1617 2.36 Acres RB. 1310 of 55 Lot CB-2 Tompkins Farm now Hallenback

PL 61(1-2)-96

1497 42,580 Sf Lot B-1 561 of 57

1496 9134-116 Ormsby

LCP 38447-A

1498 LC. PLAN 26058B Lot 1

1497 2.17 Acres TWEEDY

1.18 Acres Lot B-2 561 of 57

1498 Recicke

1075 MACONE, JOHN 2.48 ACRES LOT A PL 1597-54

1496 1½ Acres 7496-303 Boynton

1497

Boynton

1498-1 Parcel 1498-2 124,850 s.f. Estate of Walter Clark 1074 of 61 486 of 65

1499 97,963 Sf Farmers Cliff Realty Lot A 1074 of 61

1499

80,277 Sf Lot 5 1140 of 60 Shifflar

1497

80,235 Sf Lot 6 1140 of 60 Kline

1497

1498 1,682 Sf 1140 of 60 Farmers Cliff Realty

1498

1496 6,387 Sf Pl. 360-60 H.T. & G.L. CLARKE

1496

27,105 Sf Lot B 360 of 60 G. Clark

80,113 Sf Lot 3 1140 of 60 Kline

1497

FARMERS CLIFF ROAD

PREPARED BY PHOTOGRAMMETRIC METHODS FROM AERIAL PHOTOGRAPHY OF 1960 BY AIR SURVEY CORPORATION

REVISED: 03-27-92 05-11-92

F5

TOWN OF CONCORD Concord Massachusetts

E634,000 E635,000 E636,000

PL 61(1-2)-96

(1624) 40,028 sf 5534-433 Pl 1654 of 55 Shea

(1623) 16,525 sf Pl 1010-58 Chem. Farm now Shea Lot 4

(1625) 27,108 sf Lot B GLADYS CLARK 360 of 60

(1485) 80,113 sf Lot A 1140 of 60 Farmers Cliff Realty

(1484) 41,974 sq ft 360-60 H.T. & G.L. CLARK

(1481) 80,613 sf Lot E 1140 of 60 Farmers Cliff Realty

(1482) 100,000 sf Benj Clark Lot L

(1483)

(1622) 21.83 Acres Lot 1 Plan 1010 of 58 Stemptkins Farm Inc. now Hallenback

PL 61(1-2)-96

(1621) 3.90 Acres Lot 3 Pl 1907 of 1960 Stemptkins Farms Inc.

(1620) 40,015 sf Lot 11 Pl 1485 of 55 Ecker

(1619) 40,015 sf Lot 10 Pl 1485 of 55 King

(1618) 40,050 sf Pl 250 of 48 7663-561 Jeffer

(1623) 3.84 Acres Lot C Pl 1010 of 58 Glaister

(1630) 40,000 sf Lot 15 Pl 1485 of 55 Robinson

(1631-1) 59,474 sf Pl. 253 of 79

UTILITY AND PEDESTRIAN EASEMENT

20' WIDE PEDESTRIAN EASEMENT

(1631-2) 129,800 sf Pl. 253 of 79

(1631-4) 244,560 sf Pl 253 of 79

(1631-3) 198,630 sf Pl. 253 of 79

(1631-5) 22,330 sf Pl 253 of 79

(1633) 40,015 sf Lot 12 Pl 1485 of 55 Davis

(1634) 40,000 sf Lot 14 Pl 1485 of 55 Fay

(1638) 40,660 sf Lot 5 Pl 1795 of 49 Coffin

(1635) 40,060 sf Pl 625 of 48 8500-205 C.F. Allen

(1636) 80,000 sf 7641-399 Child, F.R.

(1637) 40,000 sf Pl 1795 of 49 lot 6 Carter

(1632) 40,000 sf Lot 10 Pl 1485 of 55 Payne

(1641) 40,740 sf Lot 2 1795 of 49 8491-509 Suiter

(1640) 41,740 sf Lot 3 Pl 1795 of 49 Wade

(1639) 38,440 sf Lot 4 Pl 1795 of 49 Bassett

(1641-1) 40,000 sf Lot 1 1795 of 49

1470-2 101,080

1470-3 94,860 sf

95,290 sf 7181-399 Norwood 48 of 79 1470-1

3/4 Acre 6683-81 Smith

2.6 Acres 704 of 40 7642-358 Morgan

(1472) (1471)

Lot 9 (1473)

Lot 10 (1474)

61,163 sf Lot 11 1140 of 60 FARMERS CLIFF REALTY

FARMERS CLIFF ROAD

(1956) Concord Rod & Gun 2112 of 49 32.5 Acres 7524-339

(1956-1) Concord Rod & Gun Club Pl 2238-53 10.6 Acres 8169-413

(1956-2) Pl 1354 of 55 Lot C 2.4 Ac. Pl. 555-57 Lot C-1 40,000 sf 8857-591 1.5 Acres ± Concord Rod & Gun

(1659) Pl 805 of 61 2.5 Acres Lot 3 2831-75 Wanzer

(1660) 9020-578 T.L. Clarke

(1661) Pl. 166-55 72,700 ± sf nort Maury 5279-45

(1953) Pl 1354 of 55 Lot A 2.5 Ac 8521-480 nort Meyer

(1952) Pl. 1354-55 Lot B 2.8 Ac. ± 6,441 ± sf 8406-480 8534-602 Koehler

(1951) 3.4 ± 28 ± sf Manning

Pl 1685-44 ±

(1636) Pl. 47-56 10.98 acres Lucky Feaney Trust

14.5 Acres Plan 88 of 45 8404-166 Gaskin (1631)

(1654) Pl 47-46 4932-240 Lot 11 40,171 ± sf Garrett PB 352-Pl 1 now Slack

(1654) 14 ± Acres Pl 12-32 of 40 Estey

(1654-1) Lot D-1 107,104 sf 1739 of 61 Garrett 8869-211

(1652) 12,462 ± sf Nelson 8869-211

(1655) 30,322 sf Lot C-2 Garrett Pl 11330 of 61 4063-461

Parcel 1656-1 Pl 47-56 41,130 ± sf Lot 2

(1654-1) Lot A-1 (1739 of 61)

PB 352-Pl 1 6.45 Ac

(1651) Pl. 459-252 7073-23 14½ Ac. ± nort Bakewell

(1654) Pl 1232 of 1969 20 Acres ± 7461-177 Eben F. Carey

(1653) Pl 459-32 43,368 ± sf Pl 715-376 6066-95 G. Erikson

(1652) Pl 459-32 Lot 1 40,589 ± sf 8059-284 T. Saron

(1650) Pl 459-52 Lot 2 57,825 ± sf 7828-346 Wassel Gale

(1649-1) 8.15 Acres 6614-319 Jennie May Pl 1442 of 74

2 Acres 8511-106 Welsh

(1648) Pl 1200 of 68 Lot A 87,160 sf (1649-2)

Pl 667-1940 417-306 3344-84 M. Walther

(1647) 6480-340 Parcel 1646-2 Pl. 18-68 88,870 sf George C. Sweeney

Parcel 1646-2 lot B, 91,715 s.f Pl. 1394-71 Pl. 1216-68 Pl. 18-68

(1643) (1644) 22,200 Pl 120 of 37 8008-239 Rolfe

1.6 ± Acres 6414-343 Perter

6480-340 Parcel 1646-1-1 lot A 80,385 s.f. Pl. 1394-71 Pl. 1216-68 Pl. 18-68

1.6 ± Acres Hepburn (1648)

3626-68 13,100 ± sf Ferguson (1648)

R.O.W.

(1666) 6.90 Acres Lot B Pl. 367 of 62 Forest Conservation

(1667) 2.11 Acres Lot C-1 Pl. 1998 of 52 Newbold

(1667-1) 1.57 Acres Lot C-2

(1666-1)

(1639-1) 1.7 ± Acres

F-6

PREPARED BY PHOTOGRAMMETRIC METHODS
FROM AERIAL PHOTOGRAPHY OF 1960 BY
AIR SURVEY CORPORATION
ARLINGTON 9, VIRGINIA

SCALE 1" = 100' 50' 0 100 200 300 400 500 FEET

INDEX SHEET

TOWN OF CONCORD
Concord, Massachusetts

E 635,000

E 636,000

N 536,000

N 535,000

Pl 1685 of 62

1651 Pl. 1327-33 Pl. 1166-155 Pl. 186-155 Pt. 200

69670 sf 5469-432 Norling

1661

60,120 s.f. Lot 1 Plan 1379 of 1977

1950-1

Lot 2 14.7 acres Plan 1379 of 1977

1950-2

13.88 Ac. RB. 194-126 5718-238 nor: Richardson

1659 2038 sf Pl 1756

1658 2500 sf Pl 1756

1657 Pl 47-46 Lot E-2 30,922 sf Gorrell 1939 of 61

1656 12,462 sf Lot E-1 1939 of 61

1655 Pl 47-46 Lot A 80 ft Corner now 34 Lot

1654 Pl. 1232-49 6034-489 11.4 Acres Eben Corey

1653 Pl 459-52 43,368 sf Pl 715-36

1652 Pl 459-52 40,389 sf

1651

1650

1662 16,500 sf Pl 591-35 7782-177, 178 Gorbutt

1667 3.1 Acres Pl. 888-47 7148-288 nor: Corey

1663 4.1 Acres Pl. 888-47 7211-200 nor: Bower

1650 10 Acres 6585-209 nor: Richardson

TOWN CONSERVATION

1665 1.94 Ac. Pl. 889-61 7076-147

1665A 4.94 Ac. Pl. 889-61 7076-147

nor: Campbell

10.6 Acres Pl 1603-32 8698-481 nor: Cameron

1666-R 3.7 Acres Lot A Pl. 367 of 62

1666 6.9 Acres Lot B Pl. 367 of 62

Pl 373 of 84

2.11 Acres Lot C-1

Pl. 1788-52 7077-455

Lots C-1,2 2.11+1.59 = 3.7 Ac.

1.59 Acres Lot C-2

nor: Newbold

1667-1

Lot A 10.42 Ac Pl. 1805-1932 6896-403 H.G. Tuttle R.I. 7-1967

1666-1

W

Right 10'

1818 Land Trust

223,400 sf Pl. 403-1960 Lot 13A 9569-431 McGrain

1817

1795-4-1 7.4 Acres Lot 2 Pl. 1241-71 Pl. 1171 of 73

4843 s.f.

1795-3-1 5.2 Acres Lot 1A Pl. 1241-71 Pl. 1171 of 73

LOT 3

ORIGINAL HOUSE SITE

PARCEL 1793-3 1.57 Ac.

Old State Rd

S.M.R.R.

Walden St

LOT 2

Parcel 1793-2 2.0 Acres

Parcel 1793-1 3.35 Acres LOT 1

1795-2 5.3 Acres Lot 1 Pl. 62 of 72

Pl. 540 of 00

#149

LOT 6 77,293 s.f. Parcel 1793-6

Lot A Parcel 1793-4 2.10 Ac.

Lot 5A 90,683 s.f. Parcel 1793-5

Pl. 1139 of 77

1791 Pl# 727-93 46,827 sf 1

87,000 sf 7606-178 P.B 370-Pl. 40 Simons L. Roof 42,294 sf (1791) 1791-1 2 Pl# 727-93

2.4 Acres Lot C 766-176 2

1791-3

1816 74,800 sf Pl 403 of 1960 Lot 14A McGrain 9569-431

1795-10 6.2 Acres Common Land Pl. 1241-71

1795-5 8.9 Acres Lot 3 Pl. 1241-71 Pl. 682 of 72

1815 76,800 sf 1742-56 210 of 61 Lot 15 # 24 Shepard 9762-152

1814 73,850 sf 1742 of 56 Lot 16 #22 Fern Smith

1795-6 4.6 ac Pl # 787 of 94

3) Acres Pl. 1606-1032 nor: Cameron 5888-152 Parcel 1671

22.59 Acres P.B. 370-49 7776-379 William W. Garth Parcel 1792-1 plan 1419 of 77

1792-4 4.21 acres Plan 1419 of 77

1792-3 6.30 Acres plan 677 of 1977

Musterfield Road

PREPARED BY PHOTOGRAMMETRIC METHODS FROM AERIAL PHOTOGRAPHY OF 1960 BY AIR SURVEY CORPORATION ARLINGTON, VIRGINIA

REVISED BY T.E.E. 8-9-88 Pl 373 of 84

INDEX TO ADJOINING SHEETS 57

TOWN OF CONCORD
Concord, Massachusetts

PREPARED BY PHOTOGRAMMETRIC METHODS
FROM AERIAL PHOTOGRAPHY OF 1950 BY
AIR SURVEY CORPORATION
ARLINGTON, VIRGINIA

REVISED BY T.C.F.
- 6-13-94 Pl. 1606 of 86
- 6-13-88 Pl. 1580 of 86
- 6-20-88 Pl 420 of 85.

TOWN OF CONCORD
Concord Massachusetts

PREPARED BY PHOTOGRAMMETRIC METHODS
FROM AERIAL PHOTOGRAPHY OF 1960 BY
AIR SURVEY CORPORATION
ARLINGTON, VIRGINIA

Revised By TCP
6-2-88 : Pl 1131 of 87
- 6-15-94 : Pl 1785 of 86
10-20-94 Pl 1169 of 85-
11-12-98 Pl 1755 of 86

TOWN OF CONCORD
Concord, Massachusetts

F-9

PREPARED BY PHOTOGRAMMETRIC METHODS
FROM AERIAL PHOTOGRAPHY OF 1950 BY
AIR SURVEY CORPORATION
ARLINGTON 9, VIRGINIA

REVISED by T.C.F.
-6-13-88 Pl 1781 of 86
-7-12-88 Pl 1194 of 95
03-25-92 JCH

TOWN OF CONCORD
Concord, Massachusetts

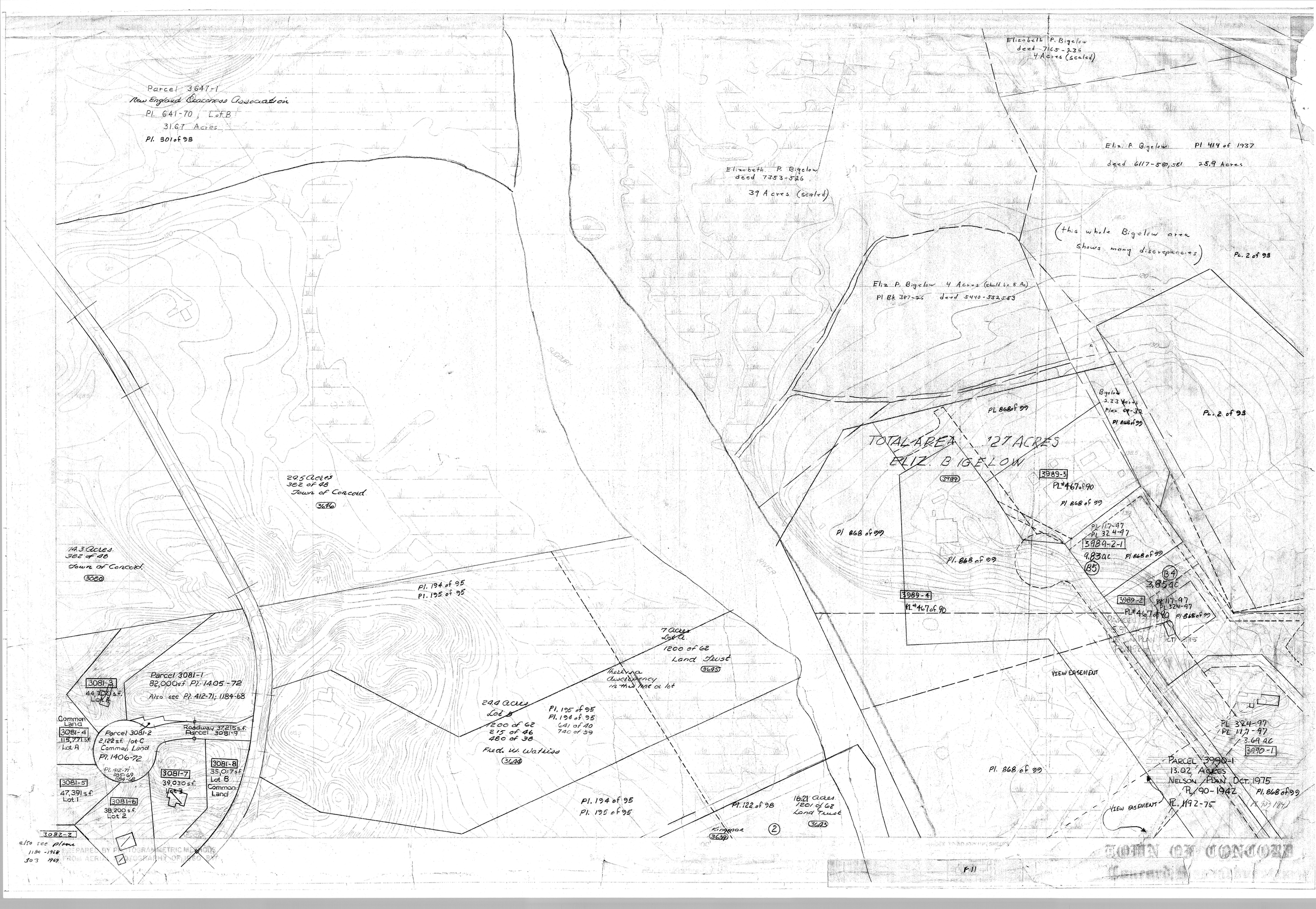

Parcel 3647-1
New England Deaconess Association
Pl. 641-70, L of B
31.67 Acres
Pl. 301 of 93
Elizabeth P. Bigelow
deed 7165-236
4 Acres (scaled)
Eliz. P. Bigelow Pl 414 of 1937
deed 6117-580,581 25.9 Acres
Elizabeth P. Bigelow
deed 7353-526
39 Acres (scaled)
(this whole Bigelow area shows many discrepancies)
Pl. 2 of 93
Eliz P. Bigelow 4 Acres (should be 8 Ac)
Pl Bk 387-26 deed 5440-552,553
Bigelow
2.33 Acres
Plan 69-30
Pl 868 of 99
Pl. 2 of 93
TOTAL AREA 127 ACRES
ELIZ. BIGELOW
3989
3989-3
PL#467 of 90
Pl 868 of 99
Pl 868 of 99
PL 117-97
PL 324-97
3989-2-1
9.83 ac
B5
Pl 868 of 99
Pl. 868 of 99
B4
3.85 ac
3989-4
PL#467 of 90
3989-2
PL 117-97
PL 324-97
PL#467 of 90
Pl 868 of 99
29.5 Acres
382 of 48
Town of Concord
3646
14.3 Acres
382 of 48
Town of Concord
3080
Pl. 194 of 95
Pl. 195 of 95
7 Acres
Lot A
1200 of 62
Land Trust
3645
there is a discrepancy in this line or lot
VIEW EASEMENT
3081-3
44,700 s.f.
Lot B
Parcel 3081-1
82,000 s.f. Pl. 1405-72
Also see Pl. 412-71; 1184-68
Common Land
3081-4
115,771 s.f.
Lot A
Parcel 3081-2
2,122 s.f. lot C
Common Land
Pl. 1406-72
Pl. 412-71
285-69
1184-68
Roadway 37,215 s.f.
Parcel 3081-9
3081-7
39,030 s.f.
Lot 3
3081-8
35,017 s.f.
Lot B
Common Land
3081-5
47,391 s.f.
Lot 1
3081-6
38,200 s.f.
Lot 2
24.4 Acres
Lot B
1200 of 62
215 of 46
480 of 38
Fred. W. Watriss
3644
Pl. 195 of 95
Pl. 194 of 95
641 of 40
740 of 39
Pl. 194 of 95
Pl. 195 of 95
Pl. 122 of 98
16.21 Acres
1201 of 62
Land Trust
3643
Kingman
3639
2
Pl. 868 of 99
PL 324-97
PL 117-97
3.69 ac
3990-1
PARCEL 3990-1
13.02 ACRES
NELSON PLAN OCT. 1975
PL 90-1942
Pl. 868 of 99
PL. 1192-75
VIEW EASEMENT
3082-2
also see plane
1184-1968
303 1969
PREPARED BY PHOTOGRAMMETRIC METHODS
FROM AERIAL PHOTOGRAPHY OF 1950 BY
F-11

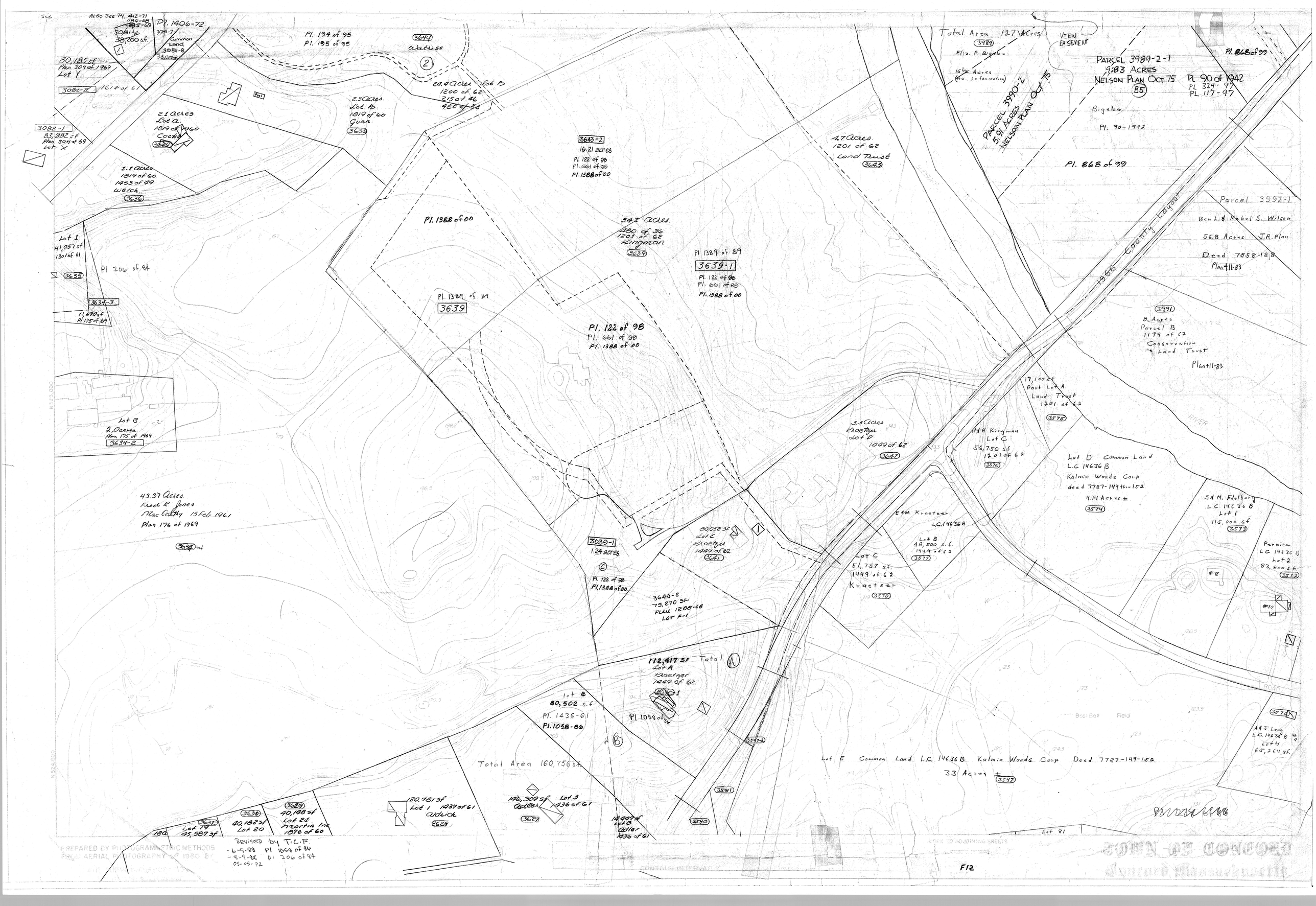

Total Area 127 Acres
VIEW EASEMENT
PARCEL 3989-2-1
9.83 ACRES
NELSON PLAN OCT 75
PL 90 of 1942
PL 324-97
PL 117-97
PARCEL 3990-2
5.91 ACRES
NELSON PLAN OCT 75
Bigelow
Pl. 90-1942
Pl. 868 of 99
Parcel 3992-1
Ben L. & Mabel S. Wilson
56.8 Acres J.R. Plan
Deed 7558-18
Plan 411-83
1966 County Layout
Pl. 1388 of 00
Pl. 1389 of 89
3639-1
Pl. 122 of 98
Pl. 661 of 98
Pl. 1388 of 00
Pl. 1389 of 89
3639
Pl. 122 of 98
Pl. 661 of 98
Pl. 1388 of 00
Pl. 194 of 95
Pl. 195 of 95
Watress
Pl. 1406-72
Common Land
3081-8
80,185 sf
Plan 304 of 1969
Lot Y
3082-2
3082-1
83,882 sf
Plan 304 of 69
Lot X
2.1 Acres
Lot A
1819 of 1960
Cooke
2.3 Acres
Lot B
1819 of 60
Gunn
3638
24.4 Acres Lot B
1200 of 62
215 of 46
480 of 36
1.1 Acres
1819 of 60
1453 of 49
Welch
3636
3643-2
16.21 acres
Pl. 122 of 98
Pl. 661 of 98
Pl. 1388 of 00
4.7 Acres
1201 of 62
Land Trust
3643
Lot 1
41,057 sf
1301 of 61
3635
Pl 206 of 84
3634-3
11,690 sf
Pl 175 of 69
Lot B
2.0 acres
Plan 175 of 1969
3634-2
43.37 Acres
Fred R Jones
Mac Carthy 15 Feb 1961
Plan 176 of 1969
3634
3639-1
1.24 acres
Pl. 122 of 98
Pl. 1388 of 00
3640-2
75,270 SF
PLAN 1288-68
LOT F-1
80,052 SF
Lot E
Kraetzer
1449 of 62
3641
3.3 Acres
Kraetzer
Lot D
1449 of 62
3642
H&H Kingman
Lot C
56,750 sf
1201 of 62
3576
17,100 sf
Part Lot A
Land Trust
1201 of 62
3575
Lot D Common Land
L.C. 14636 B
Kalmia Woods Corp
deed 7787-149 thru 152
4.14 Acres ±
3574
S&M. Edelberg
L.C. 14636 B
Lot 1
115,000 sf
3573
Pereira
L.C. 14636 B
Lot 2
83,800 sf
3572
E&M Kraetzer
L.C. 14636 B
Lot B
48,500 s.f.
1449 of 62
3577
Lot C
51,757 s.f.
1449 of 62
Kraetzer
3578
112,417 SF Total
Lot A
Kraetzer
1449 of 62
Lot B
80,502 s.f.
Pl. 1436-61
Pl. 1058-86
Pl 1058 of 86
Total Area 160,756 sf
Lot E Common Land L.C. 14636 B Kalmia Woods Corp Deed 7787-149-152
33 Acres ±
3547
3547-2
3581
3580
3574
A&J Lang
L.C. 14636 B
Lot 4
65,264 sf.
Lot 81
120,781 sf
Lot 1 1437 of 61
Aldrich
3628
146,309 sf
Adler
Lot 3
1436 of 61
3627
14,447 sf
Lot B
Adler
1436 of 61
3629
40,148 sf
Lot 24
Martin Inc
1876 of 60
3630
40,182 sf
Lot 20
3631
Lot 19
45,587 sf
180
Revised by T.C.F.
-6-9-88 Pl 1058 of 86
-8-9-88 Pl 206 of 84
05-05-92
PREPARED BY PHOTOGRAMMETRIC METHODS FROM AERIAL PHOTOGRAPHY OF 1960 BY
F12
TOWN OF CONCORD
Concord, Massachusetts

Total Area 160,756 sf

43.37 acres
Plan 176 of 1969

3634-1

45,056 sf
Lot A
401 of 61
Hagerty
3632

45,587sf
Lot B
Hagerty
1876 of 60
3631

40,132 sf
Lot 20
Hagerty
1876 of 60
3630

40,198 sf
Lot 21
Martha Inc.
1876 of 60
3629

120,781sf
Lot 1 1437 of 61
Aldrich
3628

146,309 sf
Lot 3 Cotter
1436 of 61
3627

19,947sf
Lot B
Cotter
1406 of 61

3547 Common Land

53,028 sf
Lot 17B
401 of 61
Hagerty
3633

ROLLINGWOOD LANE

72,991sf

161,685 sf Lot 2
Martha
1436 of 61
3626

3580 Orlando 8172-465 2020 of 53

3581

53,717± Lot 8
Seneca 8956-389

3579

52,460± Lot 9

F.H. Renfrow 8202-583
47332± Lot 10

3591 LC 14636C 49,694 sf Hayward

Lot 79 46,172 sf White 3590

Lot 80 46,238sf Harwood 3589

Lot 81 61,153 sf Brooks 3588

Lot 101 47,581 sf Enticknap 3587

Lot 102 56,144 sf Pearmaine 3586

Common Land 33 Acres± 3547

1758 sf
Lot 17

3633-1

40,093 sf
160
1876 of 60
Lot 11
3621

60,393 sf
Lot 10
1876 of 60
Hagerty
3623

60,353 sf
Lot 15a
Hasselher
1876 of 60
3624

Lot 16a
1876 of 60
Anderson
3625

LCP 8299N

LCP 8299L

54,283 sf
Lot 13
1876 of 60
Smith
3622

LCP 8299M

41,220 sf
Bailey
1876 of 60
lot 12
3620

LCP 8299N

LCP 8299N

Lot A
2.81 acres
Pl. 873 of 77

3607-2

Lot 3
3608

1976sf
1969

1912 of 54
MacCarthy 2:15-61
41,000 sf
D. Cardi
8607-276

Plan 176-69
40,719sf
3609

1912 of 54
MacCarthy 2:15-61
Moss
8366-317

Lot 18
3.85 Acres
Rosenfeld
LCP 8299-O
3617

1.5 Acres
Lot A-8
LC-8299 I
Walker
3619

8 acres
Lot A-3
McDonald
LC 8299D
3616

41,887±
Lot 1
8212-260
Skinner

41,902± Lot 6
Hamilton
8607-510
3596

Lot 78
45,657 sf
#30
Cochran
3595

Lot 77
40,177 sf
Andrews
#28
3597

LC 14636E
Skinner
#29

#37
45,906 S.F
Lot 93
Manson
3539

3540
Lot 92
41,758 sf
Hewchling
#43

Lot 82
48,876 sf
Smith
3585
#46

Lot 83
65,649 sf
Thomas
3584
#48

Lot 94A
46,205 sf
3538

Lot 76
40,246 sf
Sterling
#26
3598

42,155±
Lot 2
Pl 2020-1953
Stevenson
3600

40,163± Lot 5
Stevenson
3599

8928-98
Connelly
3602

40,342± Lot 4

Frenière
40,214± Lot 3
3601
8284-69
2020 of 53

3603 #24
Total 50,050 sf
Lot 75
Thornton
6,943.8 sf

LC 14636E
950 sf
#25
43,624 Total
3537
Lot 95
42,674 sf
Aoler

Lot 91
43,947 sf
Fitzmorris
3541

#50
Lot 84
66,055 sf
Webster
3583

#49

#51

Lot 85
68,650 sf
Fogg
3582
#52

Lot 96
44,337 sf
Peck
3536
#23

Lot 90
43,775 sf.
Lewis
3542

Lot 97
53,069 sf
Nelson
3535
#21

Lot 89
43,518 sf
Bierson
3543
#53

LC. 14636B
Lot 86
#54 42,796sf
White
3545

#31
Lot 87
50,333sf
Sargent
3546

Jones
3702

Kennedy
3710

37.80 Acres
Pl. #731-97
3159-1-1
2.20 ac
①

40,292 sf
Lot 1
1418 of 54
MacCarthy 2:15-61
3609-486

44,767sf
Lot 9
LC 8299K
Masters
3618

80,065sf
Palmeiloa
lot 20
LCP 8299-O
3615

80,062 sf
Boyd
Lot 19
LCP 8299-O
3614

4.14 Acres
LC 8299F
Hopkins
3111-1

2 acres
LC 8299H
Somour
Lot A-7
3613

Parcel 3112-1
1.94 Acres
LCP 8299P
Lot 21

0.33 Acres LCP 8299P

3111-2

PARCEL
3112-2
LCP 8299P
LOT 22
LCP 8299F
TOTAL AREA
2.57 ACRES

129,672sf
lot 1
LC8299J
Clement
3113

lot 3
.21Acres
8567-599

12,507sf
9639-560
104 of 64

Total Area
2.49 Acres±
Wray
7892-166
2162 of 51
1399 of 63
3611
Pl. 104 of 64

Lot 1
Pl 1399-63
6.11 Acres ± Total
Floyd Uekkill
7339-543
Pl 104 of 64
3612

Lot 2
Pl 1399-63
82,125 sf
7339-543
Floyd Uekkill
3610

3609-1
1/3 Acre
7557-303

Parcel 3480-1
9.81 Acres (assessors)

Pl. 973 of 00
Pl. 974 of 00

1835 of 48
9.5 Acres
7376-241
Beede
3609

3605 44,128 sf
Lot 73
Kranshaar
#20

53,558 sf
Lot 72
3606
Brown
#18

40,039 S.F.
Pl. 766-83

41,906 ±
Pl. 766-83

48684±
Pl. 766-83

LC 14636B
50,690 sf
Lot 71
Plocte
3607
#16

1401 of 51
Gold
45779 s.f
Lot 70
3608
#14

Lot 99
44,074sf
LC. 14636B
Watt
#17
3534

Lot 88
45,136 sf
LC. 14636B
Mayer
3544

Lot 59
43,660sf
1401 of 1951
Parish
3527

Lot 58B
1401 of 1951
49,440 sf
McClintock
3528

Lot 57B
1401 of 1951
59,406 sf
Martin
3525

#36
Lot 60
41,291 sf
Bowie
3538

Lot 61
40,530 sf
1401 of 1951
Slade
#17
3533

Lot 63
51,664 sf
Green
3529

Lot 56B
55,476 sf
Hanson
1401 of 51
3526

Lot 62
41,002 sf
Yaffe
3532

#24
Walworth
Lot 55
45,179 sf
3523

#4

Lot 64A
93,546 sf
Pl. 2171-51
Koch
3530

Lot 54
41,347 sf
Turgington
3520

3512
Lot 66
40,004 sf
Pl 2171-51
Butman

3531
Lot 65A
Pl. 2171-51
63,376 sf
Koch

Forrester
3519

3509
Lot 69
1401 of 51
Hay
#1
40,234 sf

Lot 68
1401 of 51
Grandall
#3
42,656sf
3510

3611
#5
40,142 sf
1401 of 51
Lot 67
Laurie
3514

King Lane
Wiyka
Rogers
1225-653

1/3 Acre
3513

3515
Lot C
2.91 Acres
Pl. 928-53

#11 Hollywood Road
Lot 55
91,306 sf
1401 of 61

3480-2-1
1.94 ac
Ⓐ
PL 671-97

Line from Ass Maps
Pl 747-1947

Parcel 3480-2 (Total)

3480-2-2
2.85ac
Ⓑ
PL671-97

PL 671-97
3480-2
2.88 ac
Ⓒ

3480-2-3
2.49 ac
Ⓓ
PL 671-97

3114
118,667 sf
8207-326
Lot 12
Anthony
1037 of 61

181,177sf
8220-198
1347 of 56
Lot 11
Gillespie
3117

160,012
8994-541
1347 of 56
Lot 13
Dempsey
3115

PREPARED BY PHOTOGRAMMETRIC METHODS
FROM AERIAL PHOTOGRAPHY OF 1960 BY
AIR SURVEY CORPORATION
ARLINGTON, VIRGINIA

INDEX TO ADJOINING SHEETS

F13

TOWN OF CONCORD
Concord, Massachusetts

Floyd Verrill
3612

3119
181,177 sf
1347 of 56
Lot 11
Gillespie

160,012 sf
9994-541
1347 of 56
Lot 13 Dempsey
3115

251,638 sf
1703 of 51
7810-376
3118
Wieland

49500 sf
5370-497
PL 845-51
Ellis
3116

2 Acres
7750-318
Greene
3117

Parcel 3480-1
9.81 Acres (assessors)
PL 747-1947
7137-474

Parcel 3479-2
1.6± Acres
Engr. Dept. Plan
Town of Concord
Fire Dept

Parcel 3479-1
Pl. Bk. 294-28 335 of 35
27.5 Acres

Line from Ass. Maps
3480-2 PL 671-97
C

3480-2-3
2.49 ac
D

Plan 901-1926
6582-563
PL 671-97

10 WALKING TRAIL EASEMENT
Pl 1288-71

R & E Metcalf 2.4 Acres ±
Deed 6999-586
8018-586

3480-2-4
E PL# 671-97
3.08 ac

3481
Robert J. Wineman Ex UX
3.4 Acres Part Lot 1
841 of 1958
9179-52

Part lot 1 6.06 Acres
W. B. Davenport
Pl. 38-1953
Pl 1237-1953
8018-579, 591
3482
Pl. 682 of 74

D & S Hay (69)
40,234 sf
1401-51
#1
3509

P & M Crandall (68)
49,656 sf
#3
3510

Clement H. Watson
4.03 Acres Deed 8201-167
Pl 9? Lot of 53
Lot A
8201-167
8082-75
3508

1/3 Acre
3513

F. Rodgers 2.08 Ac.
928-1953
(2 King Lane)
Lot B.
3514

Hnilicka, M.
2.91 Acres
(4 King Lane)
Lot C
3515

E & T Brown
107,442 sf
Lot 52
3516
3519

3507
John Voss
1.34 Acres
928 of 53
8136-600 (Clark)
Lot D

Lot 51
Bond
56,704 sf
Lot 50
3500
3501

3502
Rescued
56,998 sf
Lot 49

Leventhal
Lot 48
56,619 sf

#10

3504
E. Prince
Lot 47
#6 54,147 sf

#8

3503

A. Kenman
58,526 sf
1401-51
Lot 45
3506

3505
James Craig
49,046 sf
Lot 46
#4

Lewis
Lot 39
62,077 sf
3488
#9

#5
P.W. Morgan
Lot 41
61,386 sf
3486

#7
Eo. Kuh
Lot 40
72,814 sf.
3487

#1
R.G. Brown
41,677 sf
1401-51
Lot 43
3484

#3
Frantz
Lot 42
40,967 sf
3485

38,073 sf
Lot 2A
1237 of 53
8018-579
Dineen

3483
Total
80,623 sf

G. Dineen
49,600 sf
1237 of 1953
Lot 2
8112-513

R. Robinson
1237 of 1953

Lot 3A
12,674 sf
3463
Total
62,274 sf

Lot 3
49,600 sf
8114-193

John R. Derby
50,536 sf
Lot 44
7793-431
Pl. 1401-51
3462

D & C Anderson
1 Acre
Pl. 1684-1951
7863-347
Lot A-1
3458

3460-1
80,048 sf
Lot A
Pl. 1142-51
Pl. 1288-71

G.R. Shaw 2nd 2.89 Acres
Pl 1142 of 1951
7769-51, 52
3459

Lot A-2
3 10 sf
804 of 53
8892-517

Pl. 899 of 99

Grading Easement Pl. 1278 of 99
Pvt. Rd. R.O.W.

4180-481
11,800 sf
860 of 58
Smith
Part lot B-2

3456

Waldron Smith
3.3± 0.44.27 = 3.67± Acres Total
Pl. 860 of 58, 804 of 53

L & F. Anderson
685 of 46
1293 of 47
1684 of 51
6484-162
Plan by Murray
Sept 8, 61
3457

2.0 Acres
8835-486

P.W. Richardson
3.0 + 2.0 ± 5.0 Acres Total
860 of 58, 804 of 53
3453

Part Lot B-2
804 of 53
3.3 Acres - 11,800 = 3.0 Acre

3454

John W. Brigham et al
2.9 Acres ±
Pl. 1729 of 1960
9717-184
3452

Isabel Lowell
5.172 Acres
1142 of 1951
3451

Parcel 3464-3
2.5 acres
4? ± Acres
Deed 5132-111
Pl Bk. 418-8-11
Pl. 530 of 64, Lot A
Parcel 3464-1
Pl 1277 & 78

3464-1
2.2 acres
Pl 1277 of 78

Russell Eisenhower
deed 5989-119
Pl. Bk. 418-8-11
Pl 530 of 64, Lot B
64,230 sf.
Parcel 3464-2

Nine Acre Nursery 39.52 Acres
A C Peters L.C. May 11, 1960
3444-1

3477-1
Eliz. R. Poutasse 5.4 Acres
Plan 1193-83
Deeds 7810-373 thru 376

Lot 3477-2
A-28,48± Ac
Plan 1193-83

Lot 2
121,450 sf
Pl. 572-1969
3448-3
3448-2

PREPARED BY PHOTOGRAMMETRIC METHODS
FROM AERIAL PHOTOGRAPHY OF 1960 BY
AIR SURVEY CORPORATION
ARLINGTON, VIRGINIA

INDEX TO ADJOINING SHEETS

F14

TOWN OF CONCORD
Concord, Massachusetts

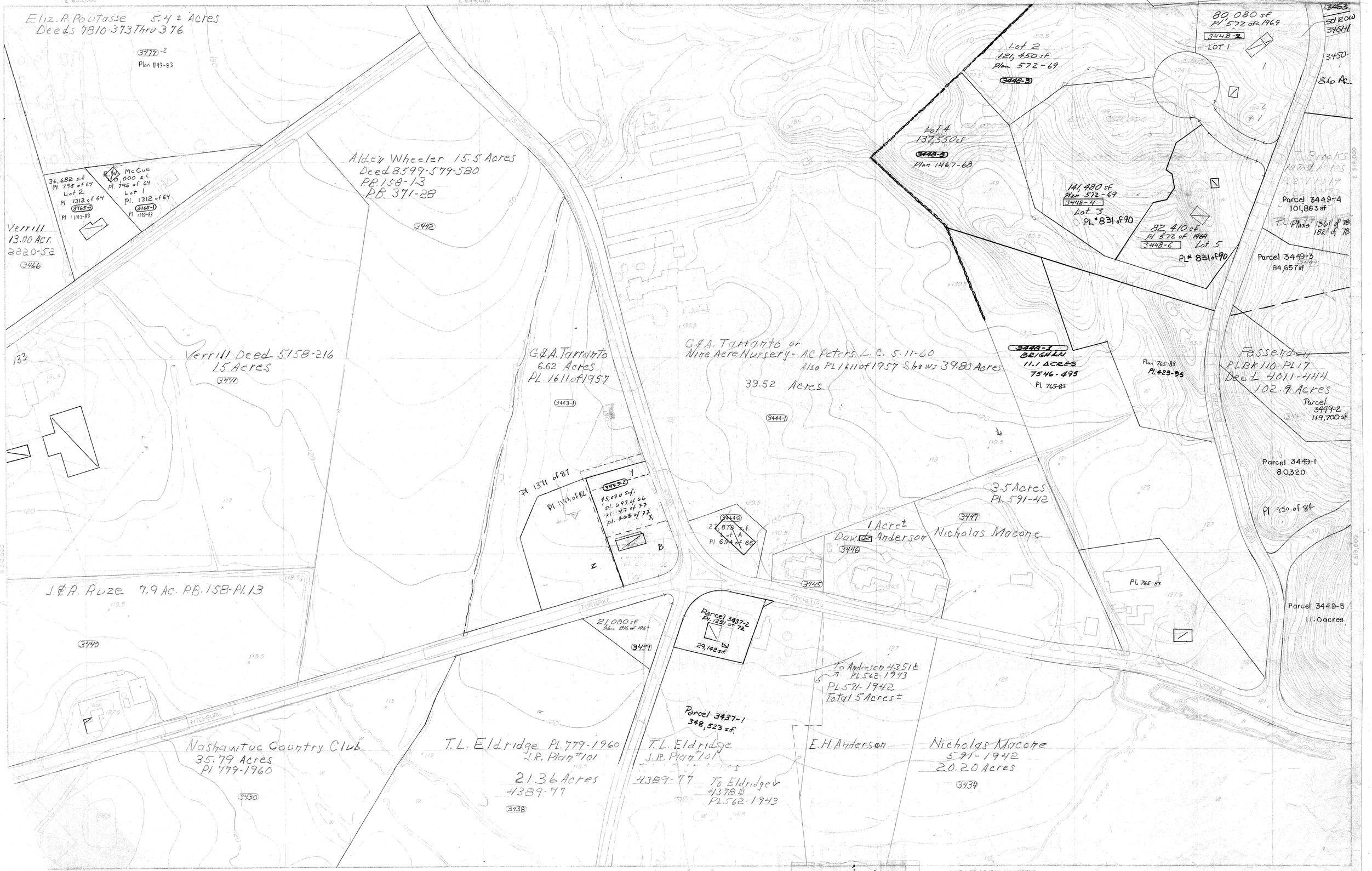

BY PHOTOGRAMMETRIC METHODS
AL PHOTOGRAPHY OF 1960 BY
URVEY CORPORATION
NGTON 9, VIRGINIA

REVISED BY T.C.F.
-6-2-88 Pl 1371 of 87
-6-13-88 Pl 1783 of 86
-8-9-88 Pl 850 of 84
05-08-92

SCALE 1" = 100'

CONTOUR INTERVAL 2'
DATUM IS DISTANCE MEAN SEA LEVEL

INDEX TO ADJOINING SHEETS

F15

TOWN OF CONCORD
Concord, Massachusetts



PREPARED BY PHOTOGRAMMETRIC METHODS
FROM AERIAL PHOTOGRAPHY OF 1960 BY
AIR SURVEY CORPORATION
ARLINGTON 9, VIRGINIA

SCALE 1" = 100'

CONTOUR INTERVAL 2'

INDEX TO ADJOINING SHEETS

F-16

C-L SUDWAY (WM)

TOWN OF CONCORD
Concord, Massachusetts