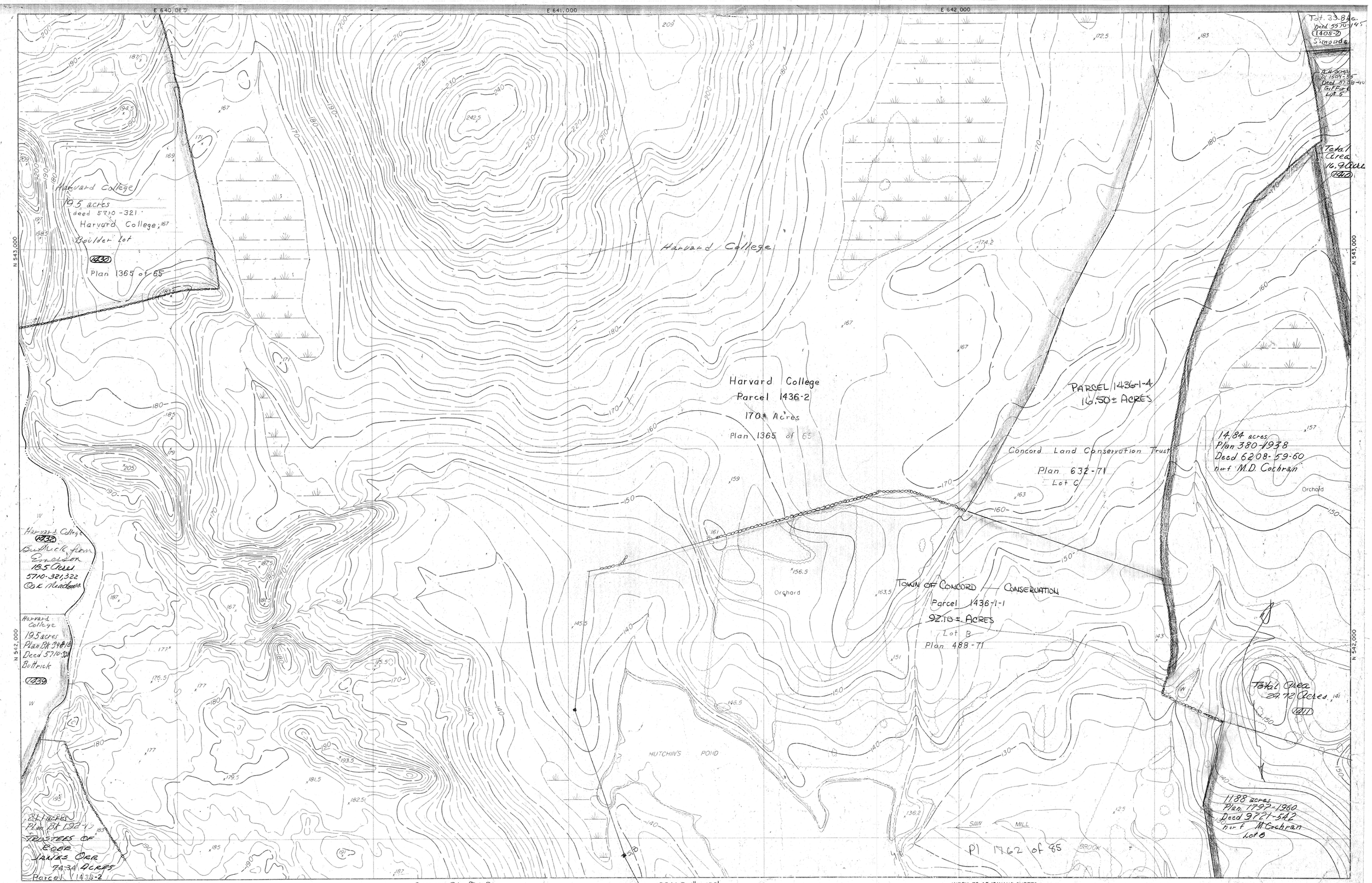

PREPARED BY PHOTOGRAMMETRIC METHODS
FROM AERIAL PHOTOGRAPHY OF 1960 BY

AIR SURVEY CORPORATION
ARLINGTON 9, VIRGINIA

N

REVISED BY T.C.F.
7-12-88 Pl 1762 of 85

SCALE: 1" = 100'

0 100 200 300 400 500

CONTOUR INTERVAL: 2'
DATUM IS USC & GS MEAN SEA LEVEL

INDEX TO ADJOINING SHEETS

G3	H3	I3
G4	H4	I4
G5	H5	I5

TOWN OF CONCORD
Concord, Massachusetts

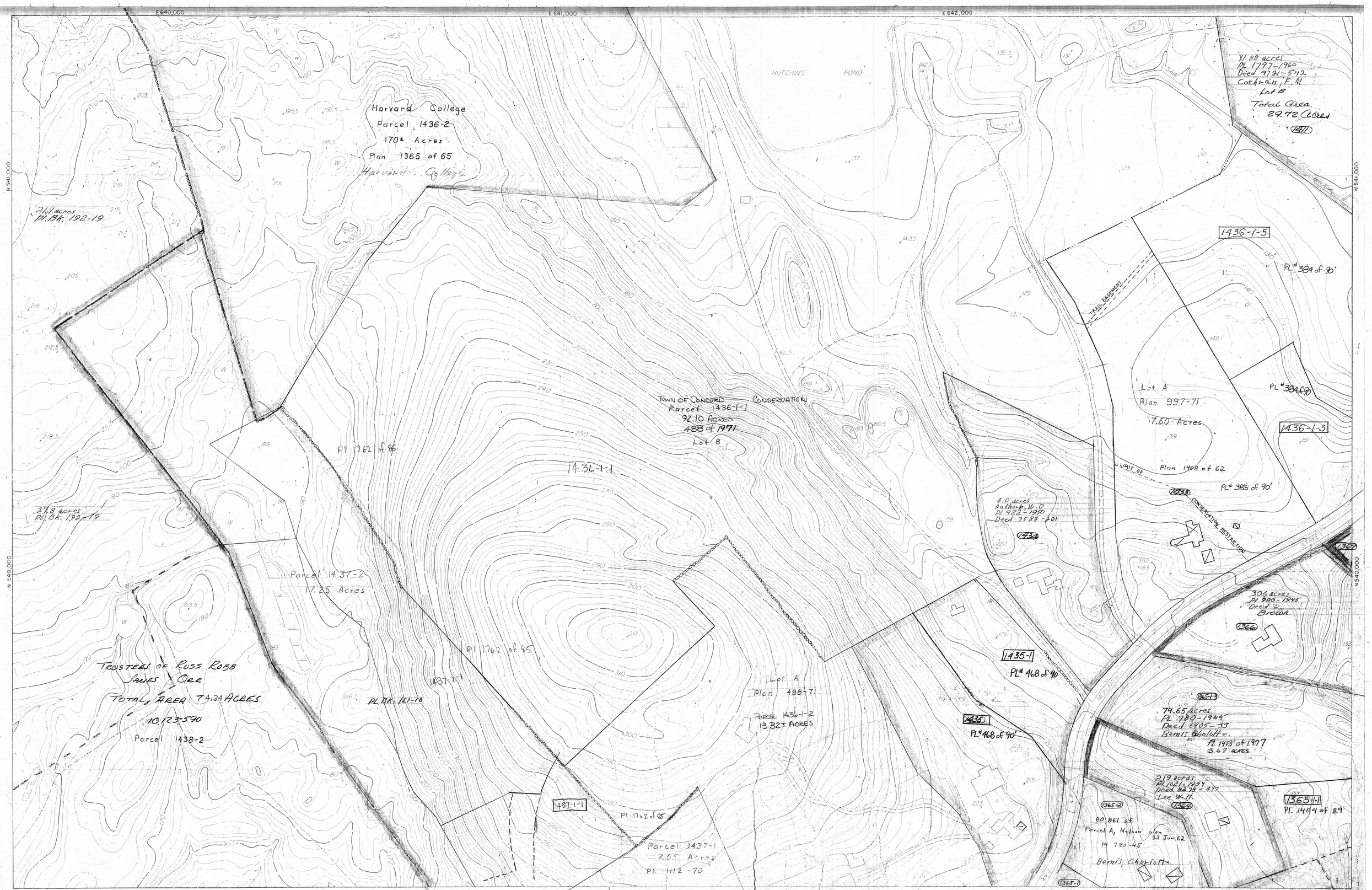

PREPARED BY PHOTOGRAMMETRIC METHODS
FROM AERIAL PHOTOGRAPHY OF 1960 BY
AIR SURVEY CORPORATION
ARLINGTON 9, VIRGINIA

N REVISED BY T.C.F.
7-12-88 Pl 1762 of 85
05-05-92.
05-08-92

TOWN OF CONCORD
Concord, Massachusetts

E 640,000 E 641,000 E 642,000 N 539,000 N 538,000

Parcel 1438-2
74.34 Acres

25.1 Acres
Robb, Kath.
1300 of 62
10,121 - 120
1290

LC Plan 8921-A
Cert. 14486, Bk 93, Pg 417
2.83 Acres
Parcel 1438-1

1437-K
Pl. # 468 of 90'

1437-1-1 0 Acres
Pl. # 468 of 90

Gordon Watkins
13.30 Acres
Parcel 1436-1-2
Pl 257 of 89
Lot A Plan 488-71

1435
Cross

Parcel A, Nelson plan 23 Jun 62
80,861 s.f.
1365-2

Pl. 1404 of 89

80,035 s.f.
Perley Plan Nov. 1969
Parcel 1365-1-2

43,653 sq. ft.
Pl. 3972 of 1936
Deed 7477-418
Roddy, Gilbert

Lot A
2.76 Acres
Plan 1284 of 63
RODDAY

Perley Plan Nov. 1969
172.60 acres
Pl 7874-1945
Deed 6905-33
Dennis, Christopher
1365-1-1
Pl. 1413 of 1977
6.89 ACRES

TOTAL AREA
3.75 Acres
1363

5.8 Acres
Rec. Bk. 5434-546
Deed 6896-537
Dabiels, Wyatt Newell
1361-1

1361-2
2.37 Acres
Lot A
Pl. 908 of 65

12.3 Acres
TRUSTEES OF
EDITH ROBB
PB 320-48
5090-339
1362

2.2 acres
Plan 306 of 1952
Deed 6448-587, 588
Mary L. Volkmann
et al
1449

1.2.7 acres
Plan 306 of 1952
Deed 8182-521
Logan John W. & Ann. V.B.
1450

Lot A
4.4 acres + 4.351 #
1532 of 62
Haemmerle
1451
Plan 127883

RED COAT LANE

Lot 2
5.0 acres +
40,972 SF
Haemmerle
1532 of 62
1453

Lot 1
2.0 acres + 13,396 #
1532 of 62
Haemmerle
1454

5.7 acres
Rec. Bk. 5457-446
Deed 5457-446
Walker Frances B.
1455

1456
Welles
& Cole
Cert. 369

80,000 SF
Lot A
170 of 31

55,200 SF
6448-587
Fenn School
Total 6.0 Acres
1360

64,300 SF
170 of 31
3546-159
Lot B

44,500 SF
170 of 35
5544-173

2.84 acres
Rec. Bk. 2730 - End
Deed 7527-319, 323
Davis, Philip A. & Anne W.
1359

2.3 acres
Pl. Bk. 158-41
Deed 6865-81
Long, Francis H.
1357

2.44 acres
Pl. Bk. 476-A
Deed 7729-296, 98
Mettey, Edward

2305 SF
Pl. 1730 of 60

Total
2.5 Acres
1358

Tennis Court

6.5 Acres ± Scaled
5295-330
Fenn School
1356

Helen W. Boardman
2.7 Acres (scaled)
5020-443
Parcel 1355-3
Plan 519 of 1969

Deed to Lot 712

1.36 acres
Plan 519 of 1969
1355-2-1

Helen Boardman
5020-443
Parcel 1355-1-1
2.17 acres
Pl. 1113 of 72

John Boardman
12 ± Acres by deed
(16.5H acres scaled)
10695-419
Parcel 1355-2

Form Keyes
U.S. Govt
1846
Acres
Q15
11 ACRES
1444
TOTAL 196
ACRE

PB 186-9
parcel 1

Parcel 1259-3-1
Pl. 887-70
2.0 Acres

Parcel 1259-3-2
Pl. 887-70, Lot 3
18.5 Acres

parcels 4 5
7882-572

PREPARED BY PHOTOGRAMMETRIC METHODS
FROM AERIAL PHOTOGRAPHY OF 1960 BY
AIR SURVEY CORPORATION
ARLINGTON 9, VIRGINIA

REVISED BY T.C.F.
7-12-89. Pl 1762 of 85
05-08-92

SCALE: 1" = 200'
0 100 200
CONTOUR INTERVAL 2 FEET
DATUM IS MEAN SEA LEVEL
1927 FOOT GRID BASED ON MASSACHUSETTS COORDINATE SYSTEM

INDEX TO ADJOINING SHEETS

G5	H5	I5
G6	H-6	I6
G7	H7	I7

TOWN OF CONCORD
Concord, Massachusetts

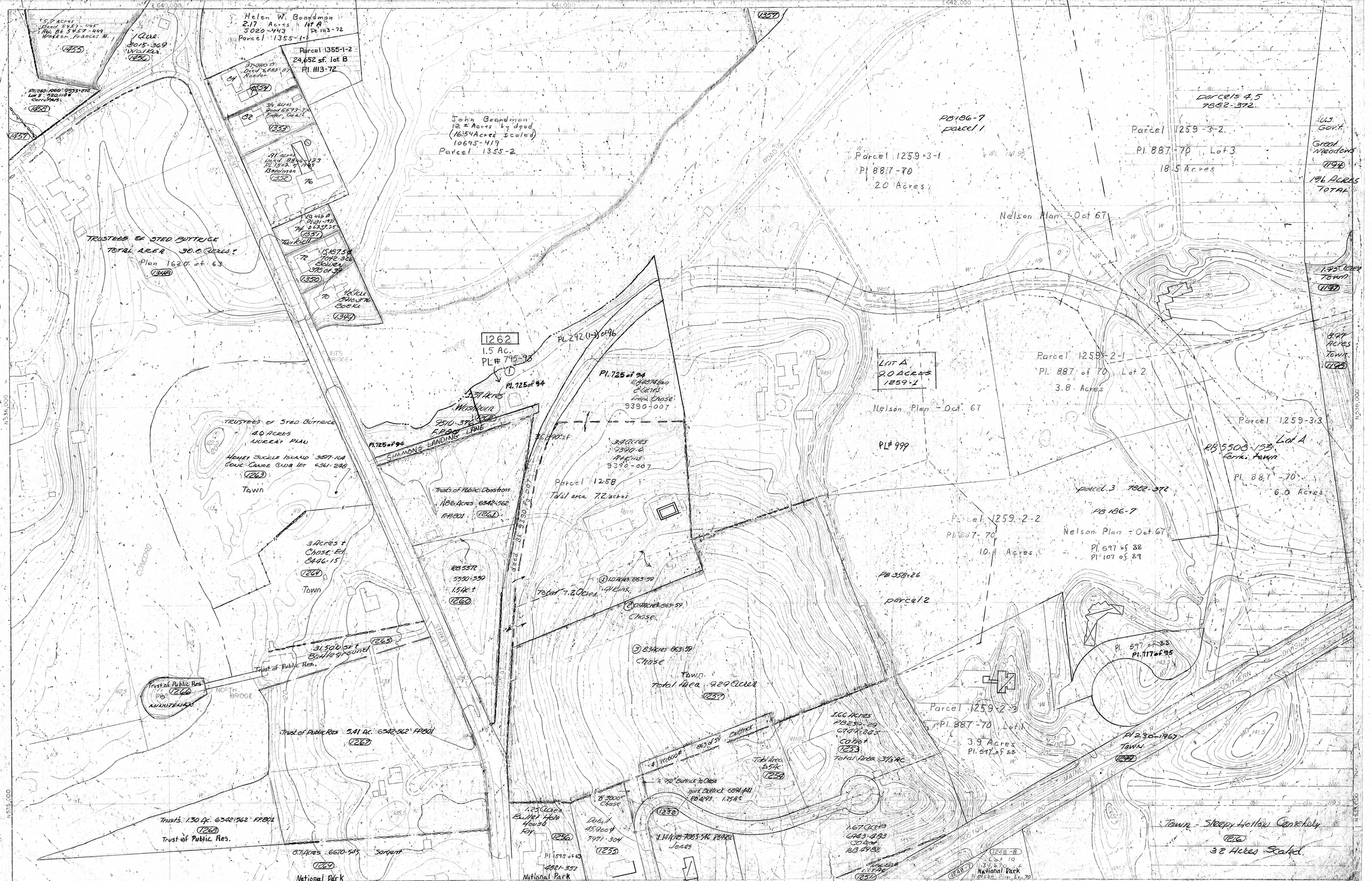

PREPARED BY PHOTOGRAMMETRIC METHODS
FROM AERIAL PHOTOGRAPHY OF 1960 BY
AIR SURVEY CORPORATION
ARLINGTON 9, VIRGINIA

04/24/92
05/08/92

TOWN OF CONCORD
Concord, Massachusetts

E 640,000

E 641,000

E 642,000

N 534,000

N 533,000

Kotras, Rice
15.6 Acres
1322

for Cattrick
62 Acres ± A182-42
6570-238
1320

Town of Concord

approx. only

for Kennedy 4½ Acres
6629-314
1321

Gert. Prescott 3339-376
4.1 Acres
1270
Plan 244-1967

8.7 Acres 6610-595 n.o.f. Sargent
1269

1.25 Acres Bartlett Hole House Fox
Plan 1895 of 63
4021-351
1256

Pl. 105 of 38

12.4±M ft. 3,903 sf. Apt. 3 on 1st
1255

1.10 Acres 7863-516
1252

Parcel for Putnam
Acres
Pl. 105 of 38

3½ Acre Cabot
1253

1.27 Acres 7048-359 V426 of 46 n.o.f. McKee
1251

Pl 230-67 Town
1249

Gert Prescott 1.1 Ac 2680-266
1426 of 39
1250

B. Cecil 5
5926-337
6601-289
Pl. 1280 of 469
1248

1248-1 1248-2 1248-3 1248-4 1248-5 1248-6 1248-7 1248-8 1248-9 1248-10 1248-11 1248-12 1248-13 1248-14 1248-15 1248-16 1248-17 1248-18

Cemetery
32 Acres ± Scaled
1216

Town of Concord
Parcel 1 22.2 Acres
Sleepy Hollow Cemetery
1213

Town of Concord
Parcel 2
29 Acres
Sleepy Hollow Cemetery
Cemetery
From
Garden
6 Acres ±
1214
1215

27 Acres Scaled
1211A

Plan 92 of 1964
1 Acres ± 16,953 S.F.
Schofield Plan
Whitney Cobb & Col
1271

1.89 Acres 15,700 ± 1892-24 708-159 4552-347 McGreen & Norton
1272

1.17 Acres Purinton 900-109
1277

Lot C Jared D. Hunt
1274

Lot A 1.4 Acres 6049-276 1279

Wyman 3/4 1278

Evans 1/12 1281

Evans 1/12 1282

.7 Acre 1675-62 Mazzola
1283

.3 Acre 925-813 McBrien
1312

.3 Acre 6854-354 Stavis
1236

Pl. # 732 of 90

Pl. 1379 of 540

Pl. 1635 of 85

Pl. 849 of 95

1240 of 63

Pl. 1280 of 469

Pl. 1451 of 87

Pl. 698 of 86

Pl. 698 of 86

Pl. 698 of 86

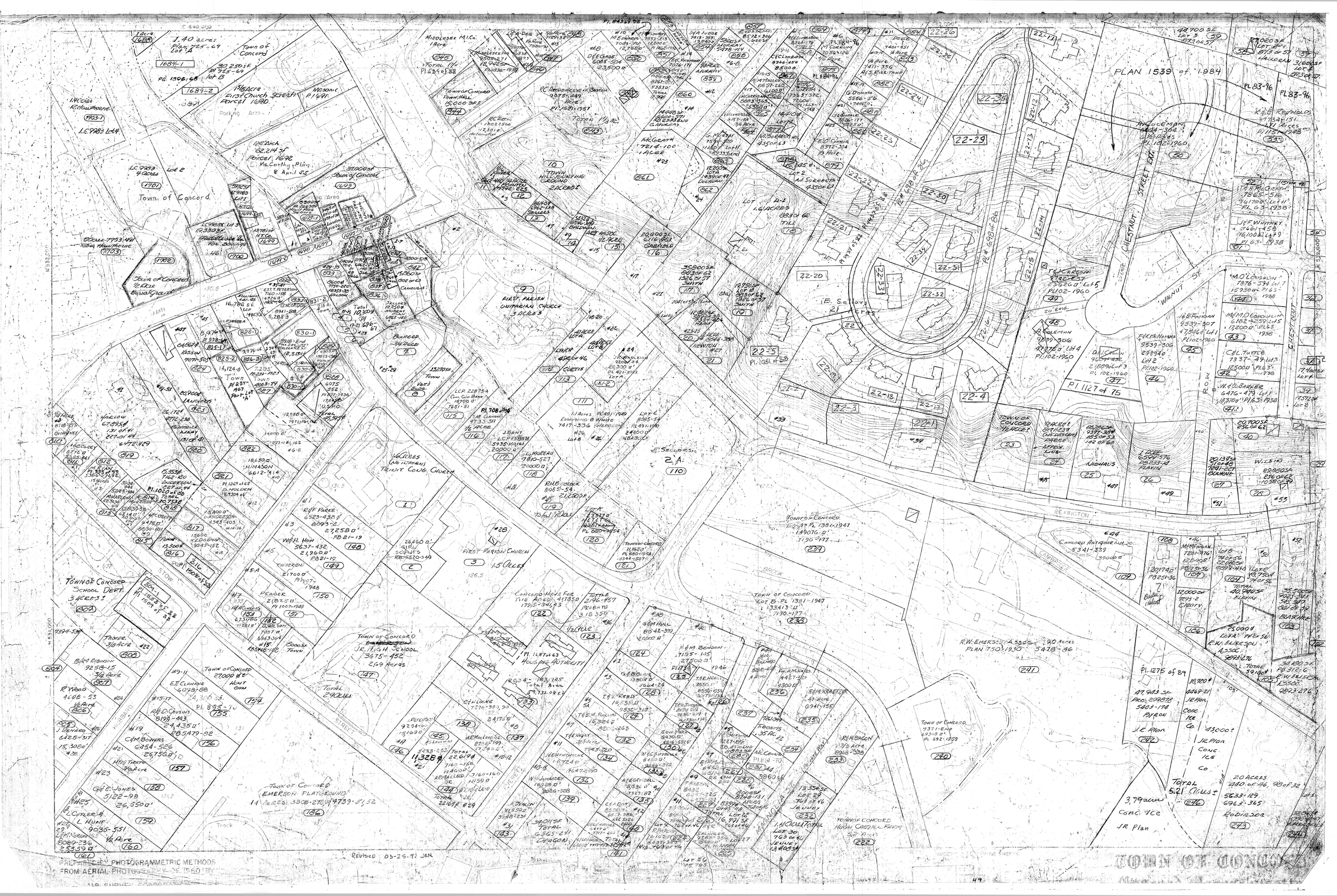
PLAN 1539 of 1984
Town of Concord
FIRST PARISH UNITARIAN CHURCH 3 ACRES
TRINIT CONG. CHURCH
FIRST PARISH CHURCH 1.5 ACRES
TOWN OF CONCORD SCHOOL DEPT. 3 ACRES
TOWN OF CONCORD JR. HIGH SCHOOL 3675-452 2.69 Acres
TOWN OF CONCORD EMERSON PLAYGROUND 11 ACRES
TOWN OF CONCORD HIGH CARGILL FARM 5.2 Acres
CHESTNUT STREET EXT.
WALNUT ST.
BEXINGTON
CAMBRIDGE
STOW
HUBBARD
MAGNOLIA ST.
R.W. EMERSON ASSOC. 9.0 Acres PLAN 750-1930 5478-46
TOWN OF CONCORD
REVISED 03-25-92 JEN
PREPARED BY PHOTOGRAMMETRIC METHODS FROM AERIAL PHOTOGRAPHY OF 1960 BY
TOWN OF CONCORD

E 640,000 E 641,000 E 642,000

N 530,000 N 529,000

14 ACRES ± TOWN OF CONCORD EMERSON PLAYGROUND 3808-278, 19 & 47 39-41, 52

Tennis Courts

RECREATION FIELD

Parcel 319-1 7.5 Acres deed 8237-219 Plan 1915-49

Parcel 302-1 Lot 7 9.03 Acres L.C.P. 3670-E

Conc.-Carlisle Regional School

Concord Carlisle High School

L.C.P. 3670-B 3.57 Acres

TOWN OF CONCORD - SCHOOL PURPOSES

ALCOTT SCHOOL

8.9 acres ± from Jenney

17.8 ± Acres from HC Farm

Total Area 27 Acres ±

TOWN OF CONCORD HUGH CARGILL FARM 5.2 Acres

TOWN OF CONCORD HUGH CARGILL FARM 38.7 Acres Pl. 1500-1949

TOWN OF CONCORD Ground Water Supply 8.71 Acres 9473-564 Pl. 1565-1959

TOWN OF CONCORD - SCHOOL PURPOSES Lot B 13.9 Acres 8626-398 & 7412-581 Pl 2287-1955

Town of Concord (Conservation) 5.95 acres A 336-1969

Town of Concord (Conservation) Total Area 16.22 Acres Plan 128-66 Parcel 256-3

Town of Concord Town Forest 5944-228

TOTAL AREA 5.21 acres

Concord Ice Co 3.79 acres

R.W. Emerson Assoc. 90 acres 5748-46 Pl 750-1933

2.0 Acres Robinson Lot 1 168 ± Rest

First National Stores 9901-666 88 Acres Pl. 717-1947

Comm. of Mass.

Rizzi and 3.96 Acres Formerly Heywood

Formerly Brooks 1½ Acres 7429-526

3 Acres formerly Buckley 7932-130-26

W. Johnson Pl 717-1947 759-217 162 Ac

Lot 1 10,155 s.f. Pl 763-46

Lot 2 11,005 s.f. Jenney 963 of 46

Lot 3 13,478 s.f. 763 of 46

Lot 31 Jenney Total 1.4 Acres

Lot 30 Dibbin 7331-14 16,155 s.f. Pl 763-46

Lot 29 26,762 s.f. Jenney

Lot 32 Jenney 7646 sf Part Lot 32

Lot 4 12,460 s.f. Lot 763-46 Jenney

Lot 5 12,594 s.f. Lot 763-46 Jenney

Lot 6 12,552 s.f. 8491-326 Pl 763-1946

Lot A A.E.L. Johnson 12,646 s.f. 9723-1946

Lot 3 12,708 s.f. 763-46 Jenney

Lot 2 168 Notman 9568 15,772 s.f. Pl 769-1946

Lot 1 T. Neill 8894 s.f. 8894-135 Pl 763-104

Lot A 12,310 s.f. Lot 763-46 Jenney

Lot B 12,310 s.f. Lot 763-46 Jenney

Lot 1 A.J. Duggan 6919-393 7,662 s.f.

Lot 2 Lee Brown 7617-130 21,500 s.f.

Lot 3 J.E. Sisko 5844-332-33 18,270 s.f.

Lot 4 Comm. of Mass. 1 Acre 1829 Pl 146

Lot 5 Middlesex Nat. Bank 5367-121 Lot 7

Lot 6 Lee Finigan 8307-252 11,670 s.f.

Lot 7 J.E. Connell 8841-302 17,584 s.f.

Lot 8 J.E. Finigan 7943-170 7,662 s.f.

Lot 9 Lee Finigan 8307-252 11,670 s.f.

Lot 10 Dibbin 7331-14 16,155 s.f. Pl 763-46

Lot 11 Lee Finigan 8307-252 11,670 s.f.

Lot 12 Lee Finigan 8307-252 11,670 s.f.

Lot 13 Lee Finigan 8307-252 11,670 s.f.

Lot 14 Lee Finigan 8307-252 11,670 s.f.

Lot 15 Lee Finigan 8307-252 11,670 s.f.

Lot

CONCORD CARLISLE HIGH SCHOOL
J. MANCUSO 7778-269
7.06 Acres
Pl 1281-1951
297

TOWN OF CONCORD - SCHOOL PURPOSES
LOT B - 139 Acres 8626-338 & 7412-581
Pl. 2287-1955
300

409-8
lot 7
24,914 s.f.
Pl. 1197-67

409-9
lot 8
21,565 s.f.
Pl. 1197-67

Adm. Dr.

4 R.P. 3670-B
CONCORD CARLISLE H.S.
8.52 Acres
299

CONCORD CARLISLE REGIONAL HIGH SCHOOL

TOWN OF CONCORD - SCHOOL PURPOSES
LOT A - 55.2 Acres 8626-338
Pl. 2287-1955

Parcel 298
Pl. 684 of 88

N.&S. Arena
Parcel 409-1
7556-156 Pl. 1491-48
12.6 Acres
Pl. 684 of 88

S. SPADAFORA
Lot 4
65675.0
98 STon
Pl 1075-1961
295

J.P. CAVICCHIO
Lot 3 40 Acres
98 STon
Pl 1075-1961
294

D.S. ROBERTI
Lot 2 40,029.3 ±
98 STon
Pl 1075-1961
293

LOT 1
40,029 ±
Pl 1075-1961
98 STon End
292

4 LANGILLE
6771-355
13,600.0 ±
291

218

TOWN OF CONCORD 70 Acres
TOWN FOREST
5944-228
78 ACRES ±
271

AUTHORS RIDGE TRUST
40438 "B" LOT 1
Pl 891-1961
290

J & E COMPANY
40,694 ±
LOT 2 Pl 891-1961
288

J & E Co.
40391 "A"
LOTS 1 Pl 891-1961
DAGGERELLA
276

275-1
lot 1
25,811 s.f.
Pl. 1199-66

Pl. 1685-93

J & E COMPANY
LOT 1 40,042 "B"
Pl 891-1961
298

J & E Co.
LOT 14 40,042 "A"
Pl 891-1961
277

275-2
lot 2
42,142 s.f.
Pl. 1199-66

J & E COMPANY
LOT 4 40,057 "A"
Pl 891-1961
287

ARLENE W. FRANKLIN
40000 "B" LOT 5
Pl 891-1961
286

J & E Co.
LOT 13 40,149 ±
Pl 891-1961
278

275-3
lot 3
50,966 s.f.
Pl. 1199-66

HILL

AUTHORS RIDGE TRUST
LOT 12 40,775 "B"
Pl 891-1961
279

275-4
lot 4
58,845 s.f.
Pl. 1199-66

PEARL P. HALEY
LOT 6 40,775 "B"
Pl 891-1961
285

AUTHORS RIDGE TRUST
LOT 11 39,715 "B"
Pl 891-1961
280

274
Pl. 1506 of '88

274-2
Pl 1506 of '88

Parcel 274
M.F. DUNN
7009-268, 5933-407
4.864 Acres ±
Pl. 1402 of 64

274-1
Pl. 1508 of '88

284-1
J & E Co.
LOT 7 0.90 Acres
Pl 891-1961

J & E Co.
LOT 8 0.74 Acre
Pl 891-1961
283

282

J & E Co.
LOT 9 0.45 Acre
Pl 891-1961

J & E Co.
LOT 10 0.92 Acres
Pl 891-1961
281

Pl 73 of 98

Parcel 272-2
203 of 64
102.18-172
Plan 1152 of 65
9.29 Acres ±
Parcel A

ROW

TOWN

CONCORD

TURNPIKE

AIRPORT

DIVISION

9051-339
40518 "B"
Pl. 501-1954
Pl 707-1969

8563-261 &
8634-284
40391.0"
Pl. 501-1954
Pl 1337-69

Pl. 225-71

J & J. ARENA
9550-172
47,398 "B"
Pl. 501-1954
LOT 5

Pl 494-75

8666-500
28,448 s.f.
Pl. 501-1954
Pl 498-28
LOT 6

B & D Champion
4021-1

REN WARREN
8592-172
40000 "B"
Pl. 501-1954
4023
LOT 14

LOT 15

4022
BUNDERWOOD
8799-177
40689 "A"
Pl. 501-1954
LOT 13

4020
P & E NEWMAN
8507-583
43638 "B"
Pl. 501-1954
LOT 7

G & A. VELDIR
8528-412
40827 "B"
Pl. 501-1954
4027
LOT 16

A & M. JUSSKIND
8871-100
66,130.0
Pl. 501-1954
4017
LOT 10
4018
LOT 9
4019
TOWN
4017
LOT 15
4016
LOT 11

4016

501 of 5%
CORE Howse, INC.
41,760 □'
8557-493

M. Bemis
41,204 □'
8755-299
501 of 5%
8849-131

10694 Lot 8

4018

4017

STREET AREA
501 of 5%

4019

A & M. Susskind
66,130 □'
8371-10,001
501 of 5%

4016-1

Parcel 4015-1
Lot 1
80,900 s.f

Pine Hill Estates Lane
Plan 1079-71

80,400 s.f.
Pl 400 of 1969
lot "A"
4015-6

80,100 s.f.
Plan 400 of 1969
lot "B"
4015-7

Priv. sewer Easmt
1114-714

80,070 s.f.
pl 400 of 1969
lot "C"
4015-8

Parcel 4015-5
Lot 5
80,140 s.f.

Parcel 4015-4
Lot 4
80,060 s.f.

Parcel 4015-2
Lot 2
80,500 s.f.

Parcel 4015-3
Lot 3
106,000 s.f.

Commonwealth of Massachusetts
Dept. of Natural Resources
Plan 2390-1955
4 1/8 Acres (scaled)

Commonwealth of Massachusetts
Dept of Natural Resources
Plan 2390-1955
20 ACRES

Total Area 43 Acres

4031

Commonwealth of Massachusetts
Dept. of Natural Resources
Plan 2390-1955
4 1/8 Acres (scaled)

Commonwealth of Massachusetts
Dept of Natural Resources
Plan 2390-1955
4 Acres (scaled)

TOTAL AREA 136.5 Acres
72 ACRES (Land)

4032

Commonwealth of Massachusetts
Dept of Natural Resources

Commonwealth of Massachusetts
Dept of Natural Resources
Plan of Walden Pond State Reservation
13.5 A
(form Edith E. Forbes et al)

Commonwealth of Massachusetts
Dept. of Natural Resources
Plan of Walden Pond State Reservation

Commonwealth of Massachusetts
Dept. of Natural Resources
Plan of Walden Pond State Reservation
15.9 Acres
(form Edith E. Forbes)

64.5 Acres ± (Water)

Commonwealth of Massachusetts
Dept. of Natural Resources
Bk. Bk. 5074-end
deed 5074-453
100,000 □'

Harry Seton
Plan 286-1953
Lot 4

TOTAL AREA 33.2 ACRES

4002-1

Eric P. Smith
deed 7277-561
10 A

4014

Concord Land Conservation Trust
(B&M. R.R. Lot)
9526-411
34.2 A

Concord Land Conservation Trust
(Susanne H. Hubbard Lot)
deed 10189-409
20 A

Concord Land Conservation Trust
(Reuben Rice Lot)
deed 9958-208
15 A

concord Conservation
(Heywood Lot)

TOTAL 103.03 ACRES

4013

WALDEN POND

N 525,000

E 642,000

PREPARED BY PHOTOGRAMMETRIC METHODS
FROM AERIAL PHOTOGRAPHY OF 1960 BY
AIR SURVEY CORPORATION
ARLINGTON, VIRGINIA

N

SCALE 1" = 100'

0 100 200 300 400 500

INDEX TO ADJOINING SHEETS

H-12

TOWN OF CONCORD
Concord, Massachusetts

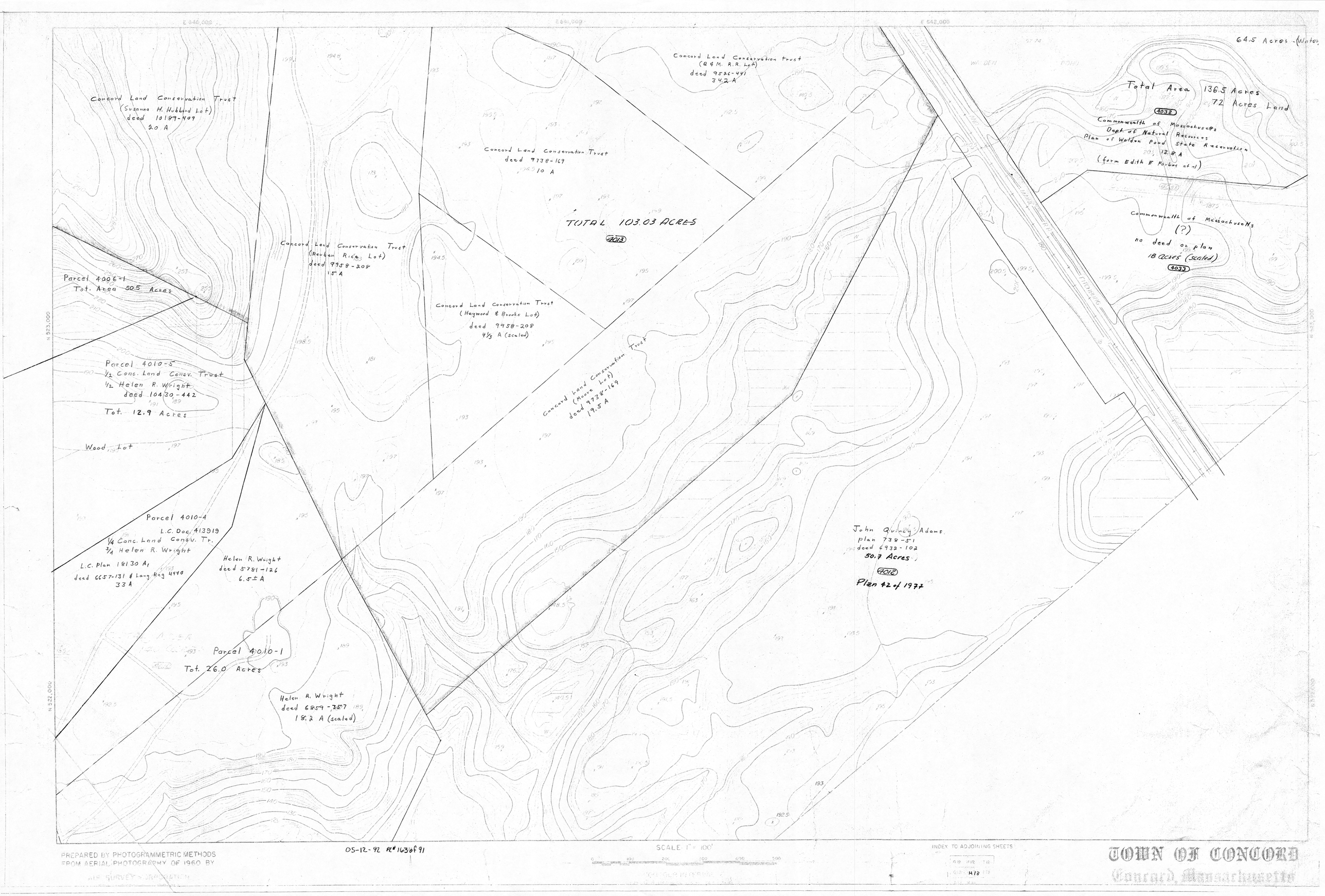

05-12-92 PL#163 of 91

PREPARED BY PHOTOGRAMMETRIC METHODS
FROM AERIAL PHOTOGRAPHY OF 1960 BY
AIR SURVEY CORPORATION

SCALE 1" = 100'

INDEX TO ADJOINING SHEETS

TOWN OF CONCORD
Concord, Massachusetts

E 640,000'

E 641,000

E 642,000'

N 521,000

N 520,000

Parcel 4010-1

Total Area 26.0 Acres

Helen R. Wright
deed 6659-357

18.2 Ac (scaled)

Total 30.6 acres

Parcel 4010-2

Conc. Land Consv. Trust

deed 6659-357
11448-322
Pl. Bk 83-Pg 16
30.3 Acres

John Quincy Adams
Plan 738-51
deed 6932-102
50.7 Acres

4012

Plan 42 of 1977

Alice B. Booth
Plan 738-51
6.9 ± A

4011

Helen R. Wright
no deed or plan
1⅓ A (scaled)

C-L-12

190.5

188.5

PREPARED BY PHOTOGRAMMETRIC METHODS
FROM AERIAL PHOTOGRAPHY OF 1960 BY
AIR SURVEY CORPORATION
ARLINGTON, VIRGINIA

SCALE 1" = [illegible] FEET

H-14

TOWN OF CONCORD
Concord, Massachusetts