E644,000 E 645,000 E646,000

N547,000 N546,000

Parcel 148
25.5 acres
Plan 160-37
Deed 6102-366
Buttrick to
Lamphier
Deed 9760-200
Lot 3

Lot #11
87 s.f. in Concord
Parcel 1386-1

1386
Lot 3
4958

Hodgeman
Pl 1699-59
Deed 9480-54
Parcel 1387
41,793 s.f.
Lot 2

Parcel 1388
87,462 s.f.
Pl 98-60
Deed 9539-20
n. of f. Burbank, Alax
Lot

Parcel 1389
41,145 s.f.
Pl 1532-56
Deed 8828-563
n. of f. R. Ireland

Parcel 1390
40,559 s.f.
Pl 1532-56
Deed 9302-393
n. of f. G. Sim
Lot 18

EL 2056

Parcel 1391
81,752 s.f.
Pl 840-54
Deed 8252
n. of f. Windhol
Lot B

Parcel 1392
40,500 s.f.
Pl 99-54
Deed 8251-498
Palmer Bell
Lot 6

Parcel 1395
40,500 s.f.
Pl 99-54
Deed 8470-498
n. of f. Schlieben
Harper
Lot 5

Parcel 1394
40,697 s.f.
Pl 99-54
Deed 8928-140
Liftner Lot 4

Parcel 1395
41,245 s.f.
Pl 99-54
Deed 8464-12
R. Emery
Lot 3
Frazer

Parcel 1398
46,040 s.f.
Pl 99-54
Deed 8352-207
Lot 2
Baiser
Desrenieu

Parcel 1399
40,041 s.f.
Lot 1
Pl 99-54
Deed 8407-199
Murdock

Parcel 1384-13
46,032 s.f.
Lot 1
Pl 1098-64

59,370 s.f.
in Carlisle
Total Area
91,611 s.f.

Parcel 1384-14
31,641 s.f.
in Concord
Lot 33

58,119 s.f. in Carlisle
Total Area 104,635 s.f.

Parcel 1384-15
46,716 s.f. in Concord
Lot 32

74,462 s.f. in Carlisle
Total 114,825 s.f.

40,183 s.f. in Conc.
Parcel 1384-16

Pl 482-72

Parcel 1384-4
90,154 s.f.
Pl 1098-64
Lot 62

Parcel 1384-53
Lot 34A
91,450 s.f.
Pl 1117-73

Parcel 1384-52
58,700 s.f.
Lot 35A
Pl 1117-73

Parcel 1384-51
52,960 s.f.
Lot 36A
Pl 1117-73

25,754 s.f.
Deed 9725-392
H. Puffer

10,764 s.f.
Lot A
Pl 1837-60
Parcel 1383
Total 36,518 s.f.
Lot B

Parcel 1384-3
80,836 s.f.
Pl 1098-64
Lot 3

Parcel 1384-54
71,050 s.f.
Lot 38A
Pl 1117-73

Parcel 1384-50
43,420 s.f.
Lot 37A
Pl 1117-73

Parcel 1384-5
Lot 34A
Pl 1098-64
80,010 s.f.
Pl 655-67

Parcel 1384-6
Pl 655-67
Pl 1098-64
Pl 604-68
80,350 s.f.
Lot 36F

Parcel 1384-2
Pl 1098-64
81,099 s.f.

Roadway and lots Pl 1098-64

Silver Hill

Pl 664-72
Parcel 1382
80,014 s.f.
n. or f. Hodgeman, Roy

Parcel 1384-7
90,208 s.f.
Pl 1098-64
Lot 5

5' water easement

Private row - Hedge Road 12 min. ROW

Parcel 1381
80,180 s.f.
Pl 664-72
n. of f. Hodgeman Jr.

Parcel 1384-8
Pl 1098-64
84,231 s.f.
Lot 6

Parcel 1380
6 Acres
Deed 8918-508
n. of f. Woodman

EL 188.5

Parcel 1384-9
Pl 1098-64
91,149 s.f.

Parcel 1384-10
146,233 s.f.
Pl 1098-64 Pl 776-77

Parcel 1384-11
Pl 1098-64
122,071 s.f.
Pl. 776-77
Lot 9

Parcel 1384-12
Pl 1098-64
82,109 s.f.
Lot 10

Parcel 1384-49
Lot 1A
20,335 sf

45800 s.f.
Parcel 1384-47
Pl 3876 of 1970
98

1340 sf

Road

Creek Brook Road

Parcel 1384-48
41940 sf

Pl 1019 of 95

Orchard

Parcel 1397
66.36 Acres
Plan 1211 of 57
Deed 9004-486
Sted Buttrick

Parcel 1396
n. of f. Maxwell Burbank

Pl. 972 of 1993

Jonas Brown Circle

Flint Road

Farm Road

Monument

Pl. 972 of 1993

Pl. 972 of 1993

Parcel 1402-3
24.5 acres
Pl. in Valt
Deed 7346-131

G.W. Lawrence
Pl 1311-69

1402-1

Prepared by photogrammetric methods
from aerial photography of 1960 by

Air Survey Corporation
Arlington 9, Virginia

N

Scale: 1" = 100'

0 100 200 300 400 500

Contour interval: 2'
Datum is USC & GS mean sea level
500 foot grid based on Massachusetts coordinate system

Index to adjoining sheets
Revised 1975 plan

H2	I2	J2
H3	I3	J3

Town of Concord
Concord, Massachusetts

Sheet No. I 2



PREPARED BY PHOTOGRAMMETRIC METHODS
FROM AERIAL PHOTOGRAPHY OF 1960 BY
AIR SURVEY CORPORATION
ARLINGTON 9, VIRGINIA

N REVISED BY T.C.F.
6-13-88 Pl 39 of 85
05-11-91 PL# 652 of 91

SCALE: 1" = 100'

CONTOUR INTERVAL 2'
DATUM IS U.S.C.&G.S. MEAN SEA LEVEL

INDEX TO ADJOINING SHEETS

TOWN OF CONCORD
Concord, Massachusetts



PREPARED BY PHOTOGRAMMETRIC METHODS
FROM AERIAL PHOTOGRAPHY OF 1960 BY

AIR SURVEY CORPORATION
ARLINGTON 9, VIRGINIA

05-06-92
05-06-92 PL# 652 of 91
05-12-92 PL# 974 of 91

SCALE 1" = 100'

0 100 200 300 400 500

CONTOUR INTERVAL 2'

DATUM IS USC & GS MEAN SEA LEVEL

INDEX TO ADJOINING SHEETS

H3	I3	J3
H4	I4	J4
H5	I5	J5

TOWN OF CONCORD
Concord, Massachusetts

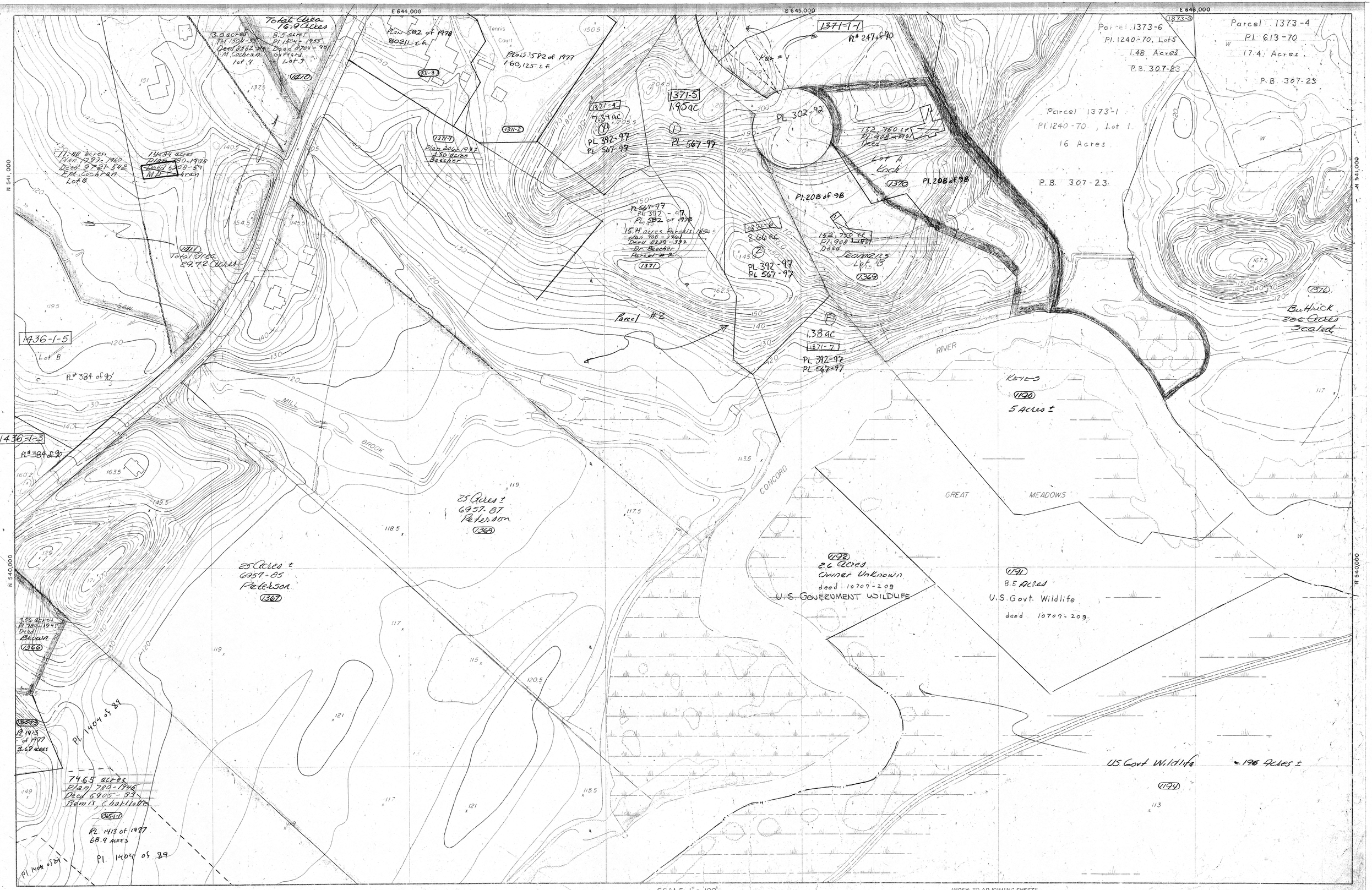

PREPARED BY PHOTOGRAMMETRIC METHODS FROM AERIAL PHOTOGRAPHY OF 1960 BY

AIR SURVEY CORPORATION
ARLINGTON 9, VIRGINIA

N

05-05-89
05-07-92
05-08-92

SCALE 1" = 100'

0 100 200 300 400 500

CONTOUR INTERVAL 2'
DATUM IS USC 8 GS MEAN SEA LEVEL

INDEX TO ADJOINING SHEETS

H4	I4	J4
H5	I5	J5
H6	I6	J6

TOWN OF CONCORD
Concord, Massachusetts

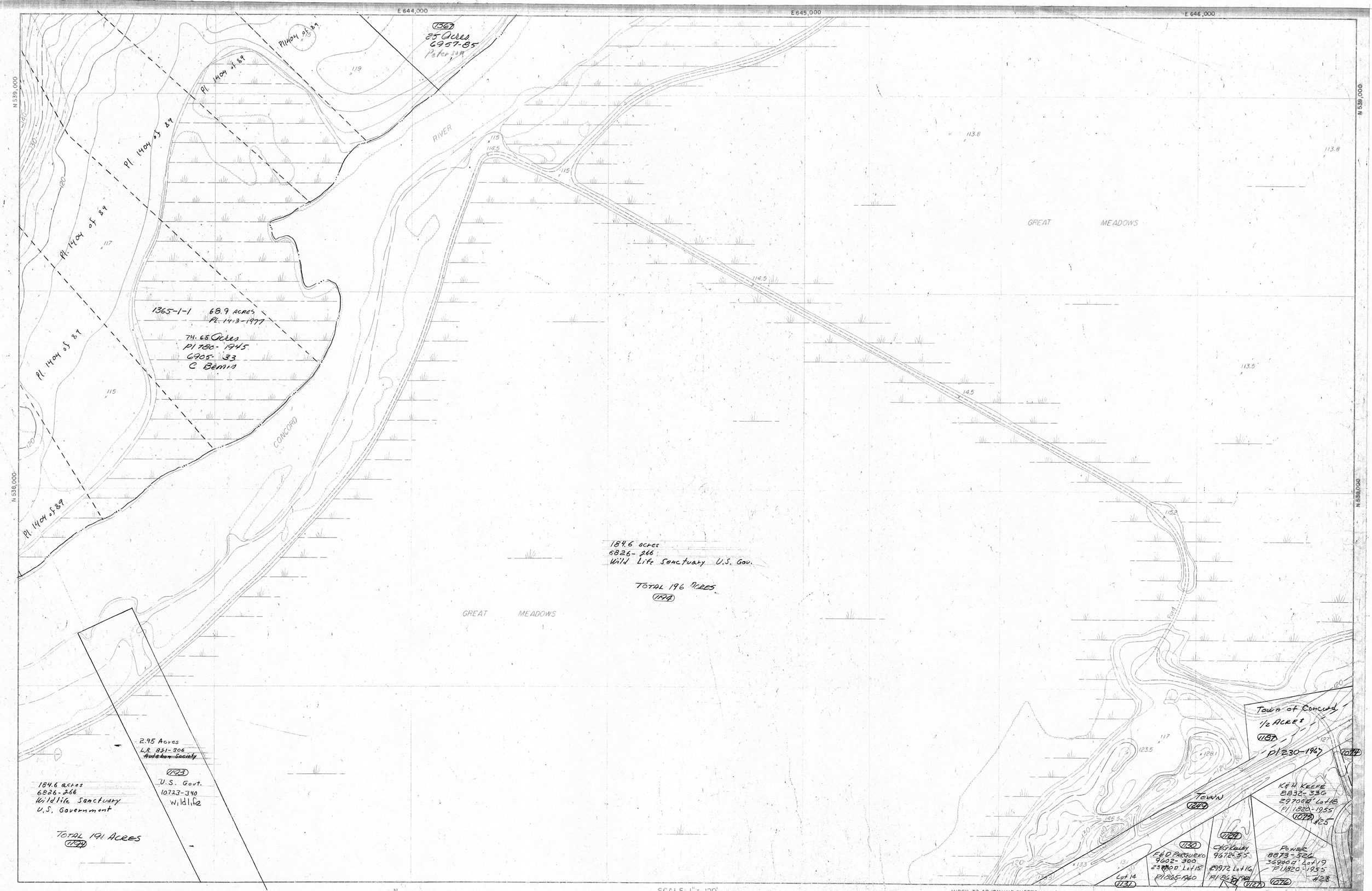

PREPARED BY PHOTOGRAMMETRIC METHODS
FROM AERIAL PHOTOGRAPHY OF 1960 BY

AIR SURVEY CORPORATION
ARLINGTON 9, VIRGINIA

05-05-92
PLAN #1404

SCALE: 1" = 100'

CONTOUR INTERVAL 2'
DATUM IS USC & GS MEAN SEA LEVEL

INDEX TO ADJOINING SHEETS

TOWN OF CONCORD
Concord, Massachusetts

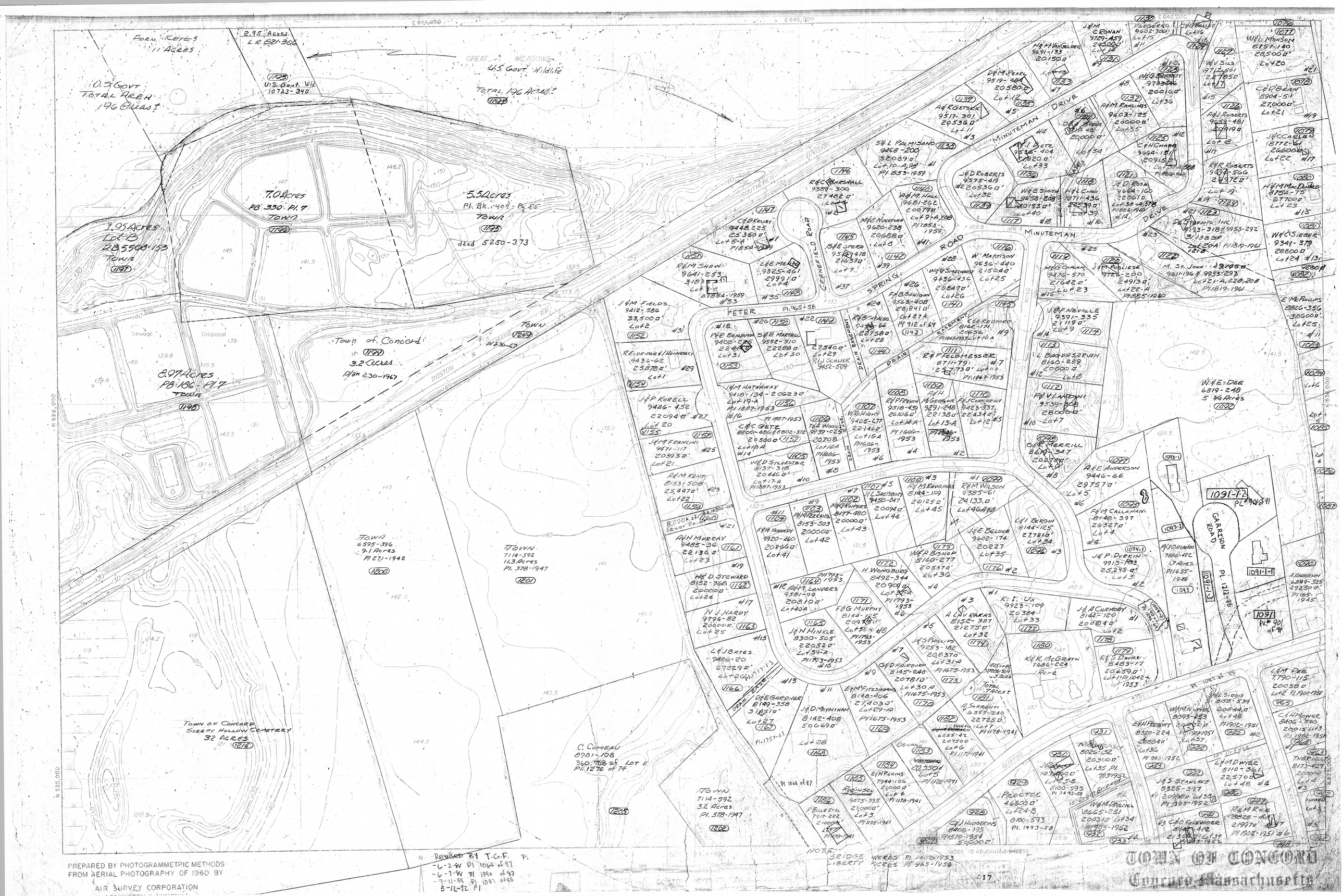

TOWN OF CONCORD
Concord, Massachusetts
PREPARED BY PHOTOGRAMMETRIC METHODS
FROM AERIAL PHOTOGRAPHY OF 1960 BY
AIR SURVEY CORPORATION
REVISED BY T.G.F.
U.S. GOVT. TOTAL AREA 196 Acres±
GREAT MEADOWS
U.S. GOVT. WILDLIFE
TOTAL 196 Acres±
TOWN OF CONCORD
SLEEPY HOLLOW CEMETERY
32 ACRES
Town of Concord
3.2 Acres
Plan 230-1967
8.97 Acres
PB 186-Pl.7
Town
7.0 Acres
PB 330 Pl. 7
Town
5.5 Acres
Pl. Bk. 409-Pg. 55
Town
deed 5250-373
7.95 Acres
Lot B
RB 5508-153
Town
2.95 Acres
L.R. 821-306
Farm Keyes
11 Acres
Sewage
Disposal
BOSTON & MAINE R.R.
PETER
SPRING
ROAD
MINUTEMAN
DRIVE
GRANEFIELD ROAD
SOUTHERN DIVISION
DRAIN EASEMENT
ARROWHEAD ROAD
GARRISON ROAD
NOTE: BRIDGE ACRES Pl. 1402-1953
LIBERTY ACRES Pl. 965-1958
INDEX TO ADJOINING SHEETS

E 644,000 E 645,000 E 646,000 N 534,000 N 533,000 N 835,000

Cemetery (126) 32 Acres ± Scaled

Nor F. Cave 22.2 Acres Pl. 1774-1961 5088-372 123

Pl 1761 of 85 Pl 1761 of 85 Pl 1761 of 85 Pl 1390 of 87

Pl 1390 of 87

Pl 1761 of 85

Pl 1761 of 85

Pl 1761 of 85

REVISED BY T.C.F.
- 6-13-88 Pl 1449 of 88 05-11-92
- 7-12-88 Pl 1555 of 85
- 7-12-90 Pl 1765 of 85
4-24-92 05-08-92

Parcel 4118-2
Town of Concord - Conservation
Deed 10439-282
RB 4392 End
11 Acres

Parcel 97-1 76,798 s.f.
Lot A Plan 374-72
6744-419
Pl. 67 44
Parcel 97-2
42,899 s.f.
Lot B
Pl. 374-72

Parcel 4118-1
2.25 acres

Parcel 4118-3
2.38 acres

Parcel 4118-2
2.75 acres

Plan 784 of 1978

Parcel 4115-1 Lot C
3.35 Acres (Total)
Pl. 419-70

Lot A
40,370
Pl. 419-70
Pl. 1179-73

Lot A
40,190 SF
4115-2
PLAN 1132-68
Pl 1179-73

Lot 4A
R.B. 4392 End

NATIONAL PARK
2.1 ACRES
RB 4392 END
LOT 1A
MACKENZIE
LOT 1 ROOP
1294 of 58

NATIONAL PARK

Town of Concord Conservation
39.54 ACRES TOTAL
4092

Common land
Meriam Close
17.36 acres
4182-26
Planned Residential Development

Common land
4182-25
32,643 sf

Common land
4182-24
18,607 sf

Common land
4182-23
32,895 sf

Unit 9
Unit 10
Unit 11
Unit 12
Unit 13
Unit 14
Unit 15
Unit 16
Unit 17
Unit 18
Unit 19
Unit 20
Unit 21
Unit 22
Unit 23
Unit 24
Unit 25
Unit 26

4182-9
4182-10
4182-11
4182-12
4182-13
4182-14
4182-15
4182-16
4182-17
4182-18
4182-19
4182-20
4182-21
4182-22
4182-27
4182-28

4082
4082-1
4082-1
4083
4083-1
4092
4092-1

Pl 197 of 88
Pl 145 of 89
Pl 1555 of 85
Pl 1449 of 88
Pl 1765 of 85
Pl 483 of 99
Pl 160 of 99

COPYRIGHT 1992 PHOTOGRAMMETRIC SERVICES
A DIVISION OF
THE SANBORN MAP COMPANY
PELHAM, NEW YORK

TOWN OF CONCORD
Geographic Information System

Parcel 4118-2
Town of Concord - Conservation
Deed 10439-282
RB 4392-End
11 acres

8.1 Acres
RB 4392 End
7979:450
Wetlands

Town of Concord
(Conservation)
Total Area 16.22 Acres
Plan 129 of 66
Parcel 256-3

Town of Concord
(Conservation)
5.95 acres
Pl 336 of 1969

Pagano deed 5107-348

Town of Concord - Conservation
7.4 ACRES
8716:354

3.1 Acres
8899:328
39.54 acres Total

Town of Concord - Conservation
Total Area 23.94 Acres

22.91 Acres
9961:326
Johnson

3 ACRES ±
TOWN OF CONCORD
CONSERVATION
"VOSE WOODLOT"
1929
J.R. PLAN
Deed 342-406

45 ACRES
7929:526

TOWN OF CONCORD
"TOWN FOREST"
5944-228

78 ACRES ±

3.37 ACRES
BROOKS

3 ACRES
LOT 1
J.R. PLAN 1920
RB 4415 END

19.6 ACRES
LOT 2
J.R. PLAN 1920 RB 4415 END

Town of Concord Total Area 24.9 ACRES
Parcel 270-1

Town
Parcel 283-2

7.22 acres
327 of 79

7.22 acres
327 of 79

259-1A
8.7 ac
Pl 1182(A of D)-83

259-2
1.39 ac

259-1B
3.35 ac

259
1.18 ac

259-4
41,494 sf

259-19
1.01 ac

259-18
1.02 ac

259-22
1.02 ac

259-23
1.07 ac

259-21

259 24
40412 sf

259-17
1.00 ac

259-16
40,200 sf

259-15
40,200 sf

260
1.88 ac

260-6
1.07 ac

260-7
42,450 sf

260-8
58,356 sf

260-13
40,200 sf

260-12
40,200 sf

260-11
1.08 ac

260-10
1.32 ac

260-9
1.15 ac

268-3
2A

268
KENT
LOT A 5.09 ACRES
PL. 702 OF 62
Pl 117-1959
2B

6.29 Acres
Pl 117-1959
702 of 62
LOT B
KENT

Lot E
45,000 s.f.
Nelson Plan
Sept. 65

50,918 sf
Lot A
Pl. 523 of 65

Lot B 30,355 s.f.
Plan 523 of 65

Lot C
10,353 sf
Pl 523-65

Lot 3 42393 sf
Pl 761-1959

Lot 4 46033 sf
Pl 761-1959

Lot 5 49627 sf
Pl 761-1959

Lot 1 40574 sf
Pl 761-1959

Lot 2 40411 sf
Pl 761-1959

Lot 3 - 7355-90

Lot 2 - 9961-326

Lot 1 - 9961-326
300 x 150

Lot 2 - 2151 of 56
8145 sf
9949-211

Lot 3 - 9961-326
Plan 1469-1967

Lot 2
Pl 523-65

Lot 1
Pl 523-65

Lot 4
Pl 523-65

Lot 5
Pl 523-65

Lot 3
Pl 523-65

Lot 2
Pl 523-65

Lot 1

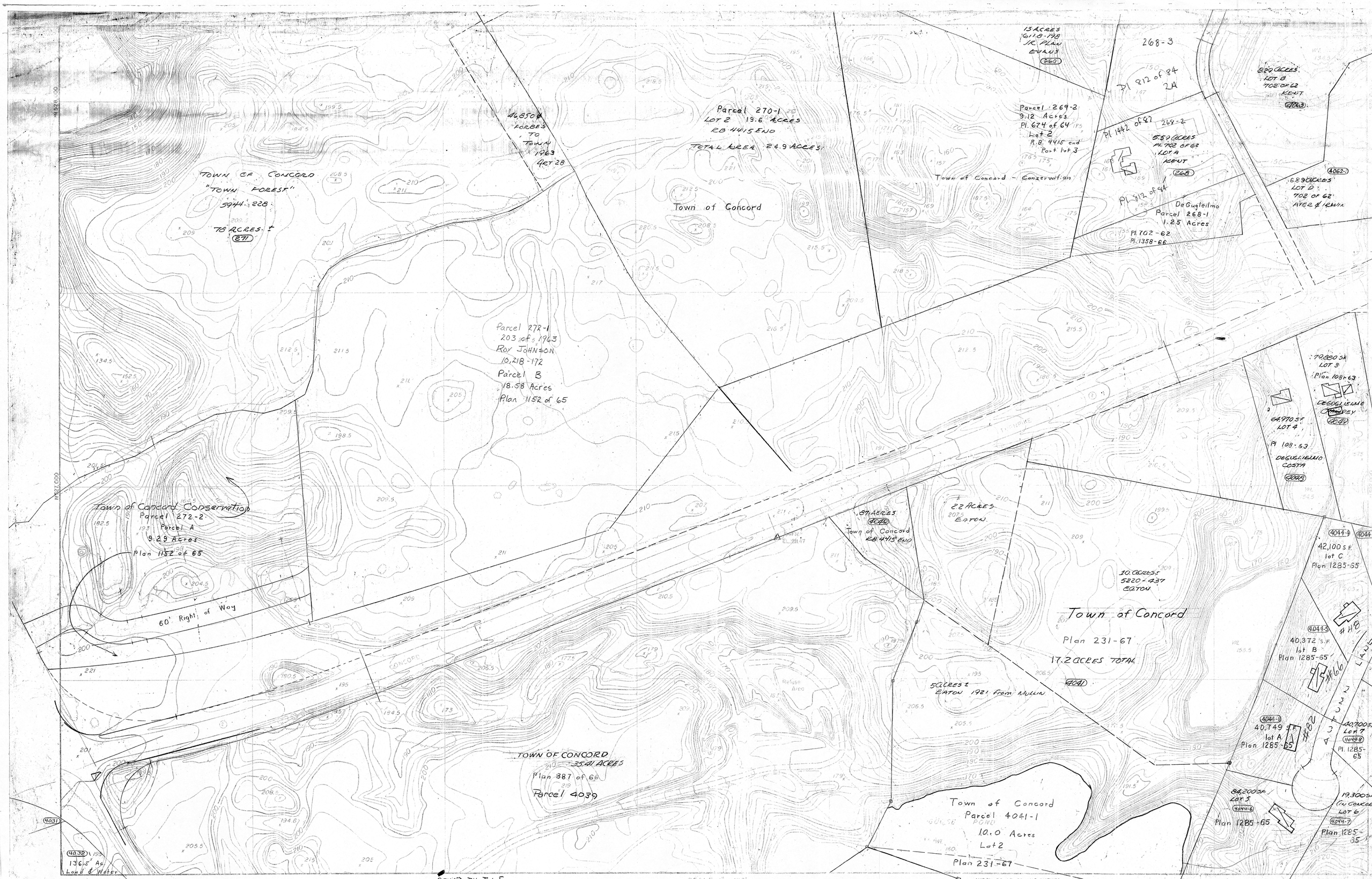

PREPARED BY PHOTOGRAMMETRIC METHODS
FROM AERIAL PHOTOGRAPHY OF 1960 BY
AIR SURVEY CORPORATION
ARLINGTON 9, VIRGINIA

REVISED BY T.C.F.
-6-7-88 Pl 1442 of 87
-6-17-88 Pl 812 of 84

SCALE 1" = 100'

CONTOUR INTERVAL 2'

DATUM IS USC & GS MEAN SEA LEVEL

INDEX TO ADJOINING SHEETS

TOWN OF CONCORD
Concord, Massachusetts

REFUSE AREA
4038

13 ACRES
12.5 ACRES
(from Edith Forbes)

TOWN OF CONCORD
35.41 ACRES
Plan 887 of 66

J. SLIMAN
1.02 ACRES
1440 of 97

LC 182230 & B
4.63 ACRES

Trailer Park

TOTAL AREA
5.65 ACRES
SLIMAN
4039

13 ACRES
(from C. Forbes)

19.92 ACRES
RB 3266-569
TUTTLE
COMM. OF MASS. DNR
4037

13.5 ACRES
(from C. Fay Heywood)

72 Acres (Land)
Total Area 136.5 Acres
4032

1.5 ACRES
565 of 45
COMM. OF MASS.
4034

2.62 ACRES
367 of 48
COMM. OF MASS. DNR
4036

1.0 ACRE
565 of 45
HART
4035

WL 157.74

64.5 Acres ± (Water)

WALDEN POND

Pier

Parking

13.0 ACRES
(from E.W.H. Forbes)
4033

GOOSE POND

APPROX. LINES GULLY
PLANS DO NOT AGREE

Town of Concord
Lot 2
10.0 acres.
Parcel 4041-1
Plan 231-67

84,200 SF
Lot 5
Pl. 1285 of 65
4044-6
4044-7

Lot 33
4043-1
L.C.P. 20706-E
29,400± sf
in Concord

55,390 sf in Concord
Lot 3
4042-2

4042-1
11,490 sf
in Concord
Lot 4

4042-3

50,910 sf
Lot 2

Pheasant Lane

4042-5
8,117 sf
in Concord
Lot 5

4042-4
40,810 sf
Lot 1

4043-2
Lot 34
43,002± sf in Concord
L.C.P. 20706-E

4043-3
Lot 36
3,600± sf in Concord
L.C.P. 20706-E

4043-4
22,500± sf
Comm. of Mass.

PREPARED BY PHOTOGRAMMETRIC METHODS
FROM AERIAL PHOTOGRAPHY OF 1980 BY

SCALE: 1" = 100'

INDEX TO ADJOINING SHEETS

I-12

TOWN OF CONCORD

Commonwealth of Massachusetts
Dept. of Natural Resources
Plan of Walden Pond State Reservation
13.8 Acres
(from Edith E. Forbes et al)

(Land & Water)
TOTAL
136.5 ACRES

4032

Commonwealth of Massachusetts
Dept. of Natural Resources
(?)
no deed or plan
18 Acres
Scaled

4033

Comm. of Mass

4032

N 523,000

PREPARED BY PHOTOGRAMMETRIC METHODS
FROM AERIAL PHOTOGRAPHY OF MAR 61

SCALE 1" = 400'

INDEX TO ADJOINING SHEETS

113

TOWN OF CONCORD
Concord, Massachusetts