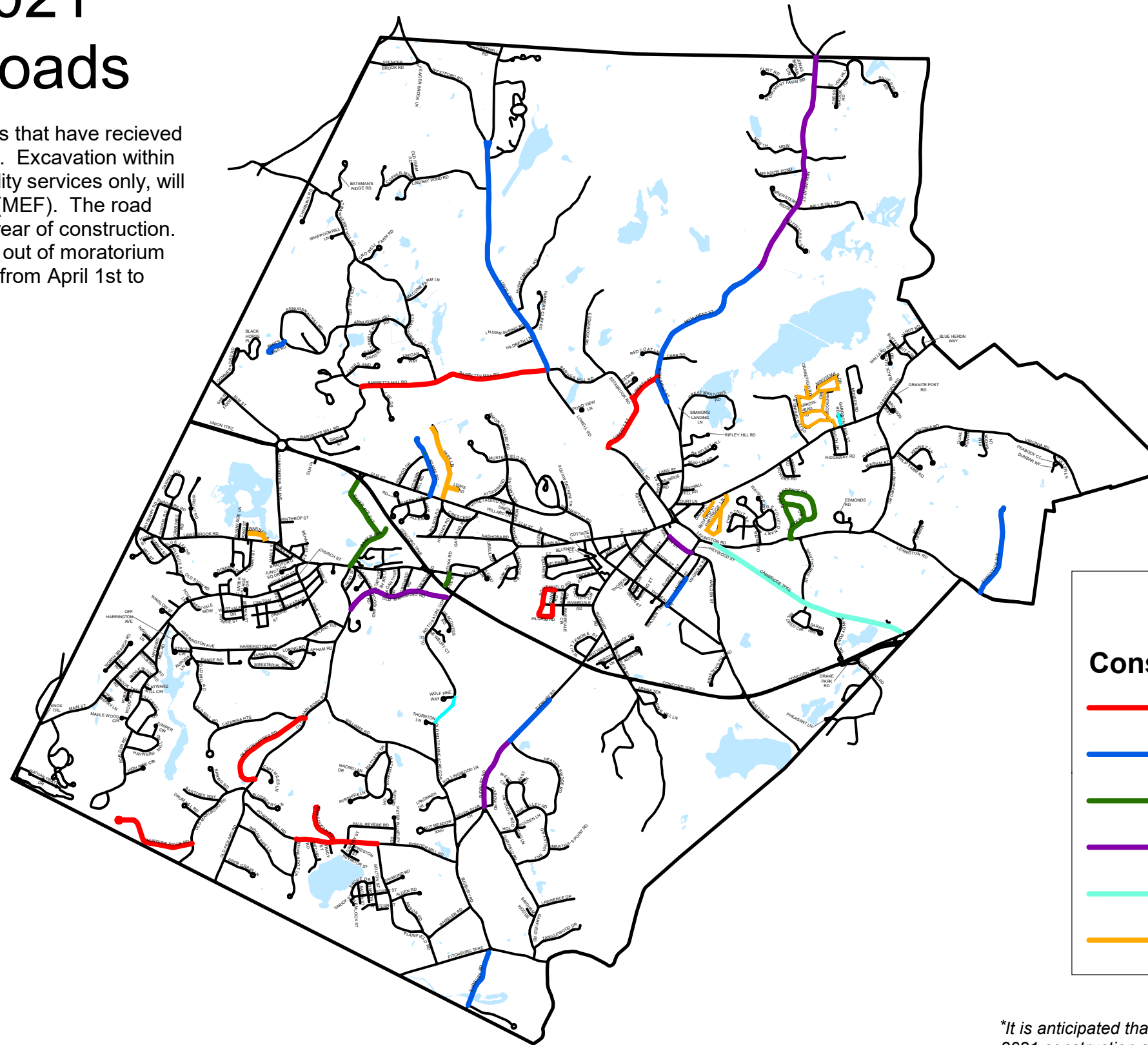


Concord's 2021 Moratorium Roads

The Concord road moratorium includes all roads that have received full width treatment (reclaim, mill, overlay, etc). Excavation within streets under moratorium for the purpose of utility services only, will be assessed a Moratorium Excavation Fee (MEF). The road moratorium term is five (5) full years after the year of construction. For example, a road paved in 2019 will not be out of moratorium until April 1, 2025. The permit season runs from April 1st to November 15th each year.









Updated: January 1, 2021



Street Moratoriums

Construction Year

	2016	2016 Moratorium Streets
	2017	2017 Moratorium Streets
	2018	2018 Moratorium Streets
	2019	2019 Moratorium Streets
	2020	2020 Moratorium Street**
	2021C	2021 Proposed Streets*



This map was created by Concord Public Works. The information is provided as a reasonably accurate point of reference, but is not guaranteed and is not to be used for conveyances. The Town of Concord shall not be held responsible for the accuracy or misuse of this data.

*It is anticipated that the top course of pavement will be completed during the 2021 construction season. If you have a project that requires a street opening permit on these streets please consult with the Engineering Division as soon as possible. Once the top course of pavement has been completed no street cutting permits will be approved.

**Cambridge Turnpike is an on-going multi-year Roadway Reconstruction Project. Please contact the Engineering Division for the most up-to-date information.